














Generator	Pedestrian Facilities Implementation Policies
Arterial Road 	On both sides of arterial roads.
Collector Road 	On both sides of collector roads.
Local Road 	On at least one side of all local roads.
Industrial Road 	On one side of internal industrial roads not served by transit and on both sides of internal industrial roads served by transit.
Transit 	On both sides of every street that serves a transit route, stop/terminal, hub or station. Ensure sidewalks, street lighting and other pedestrian amenities are provided on all streets serviced by transit.
Vaughan Metropolitan Centre (VMC) 	On both sides of every street within 800 metres of the Vaughan Metropolitan Centre (VMC).
Intensification/Urban Area 	On both sides of the street in intensification areas identified by the City of Vaughan or York Region.
School 	On both sides of every street within 800 metres of an elementary school, high school or post-secondary school.
Place of Worship/Cemetery 	On both sides of every street within 400 metres of a place of worship or cemetery.
Community Facilities/Local Amenities 	On both sides of every street within 400 metres of a community facility or local amenity (community centre, municipal office, retail centre or major entertainment/cultural location).
Hospital 	On both sides of every street within 400 metres of a healthcare facility.
Parks and Trails 	On both sides of every street within 500 metres of a park or trail.
Pedestrian and Cycling Network 	To minimize gaps in the street network providing pathway connections, as well as the multi-use recreational trails network.