

**BRAMPTON**

**VAUGHAN**















**Kleinburg / Nashville**

**Woodbridge**

**CP Intermodal Facility**

**West Vaughan Enterprise Zone**

**LEGEND**

-  Utility
-  Secondary Plan Boundary
-  Municipal Boundaries
-  Rail line
-  Trans Canada Pipeline
-  Community Bike Lanes
-  Community Multi-Use Recreational Pathway
-  Neighbourhood Multi-Use Recreational Pathway
-  Major Arterial
-  Minor Arterial
-  Major Collector (Primary / Secondary)
-  Minor Collector (Primary / Secondary)
-  Local Street (Primary / Secondary)
-  Grade Separated Crossing

Proposed 427  
Transitway Station

McGillivray Rd  
Re-aligned

