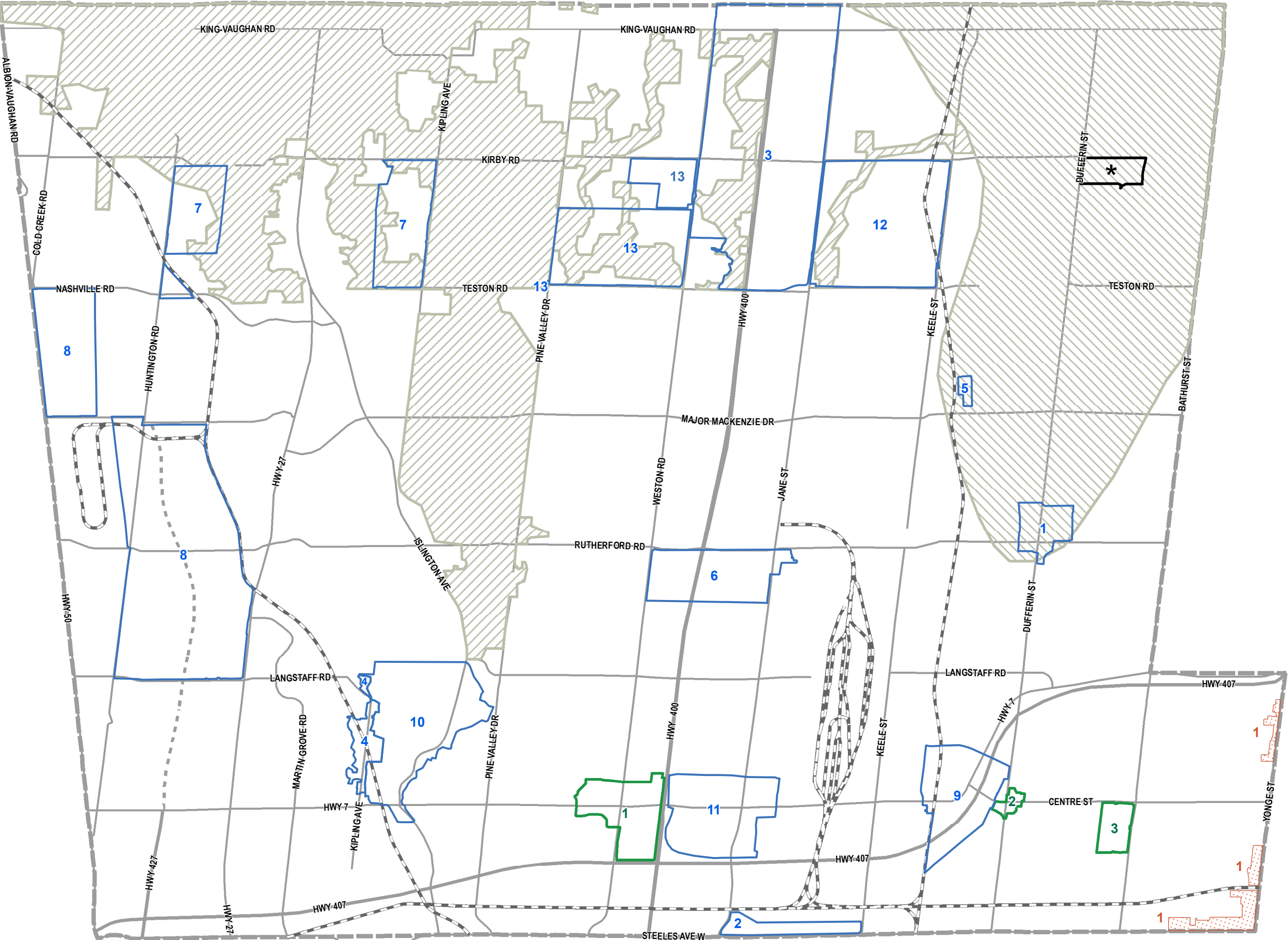















The City of Vaughan makes every effort to ensure that Schedules are free of errors but does not assert that the schedules are spatially, tabularly or temporally accurate. The Schedules are provided by the City of Vaughan without warranties of any kind, either expressed or implied.

**Areas Subject to Secondary Plans**



- Site #, Name, and Chapter**
-  1, Carrville Centre, 11.2
  -  2, Steeles West, 11.3
  -  3, Highway 400 North Employment Lands, 11.4
  -  4, Kipling Avenue, 11.5
  -  5, Maple GO Station Area, 11.6
  -  6, Vaughan Mills Centre, 11.7
  -  7, North Kleinburg - Nashville, 11.8
  -  8, West Vaughan Employment Area, 11.9
  -  9, Concord GO Centre, 11.10
  -  10, Woodbridge Centre, 11.11
  -  11, Vaughan Metropolitan Centre, 11.12
  -  12, Block 27, 11.13
  -  13, Block 41, 11.14


**Secondary Plan Areas to be Approved (adopted by Council on Sept. 7, 2010)**

-  1, Yonge Steeles Corridor

**Required Secondary Plan Areas**

-  1, Weston Rd. & Highway 7
-  2, Dufferin St. & Centre St.
-  3, Promenade Mall

 See Minister's Decision on ORMCP Designation

 City of Vaughan Boundary

