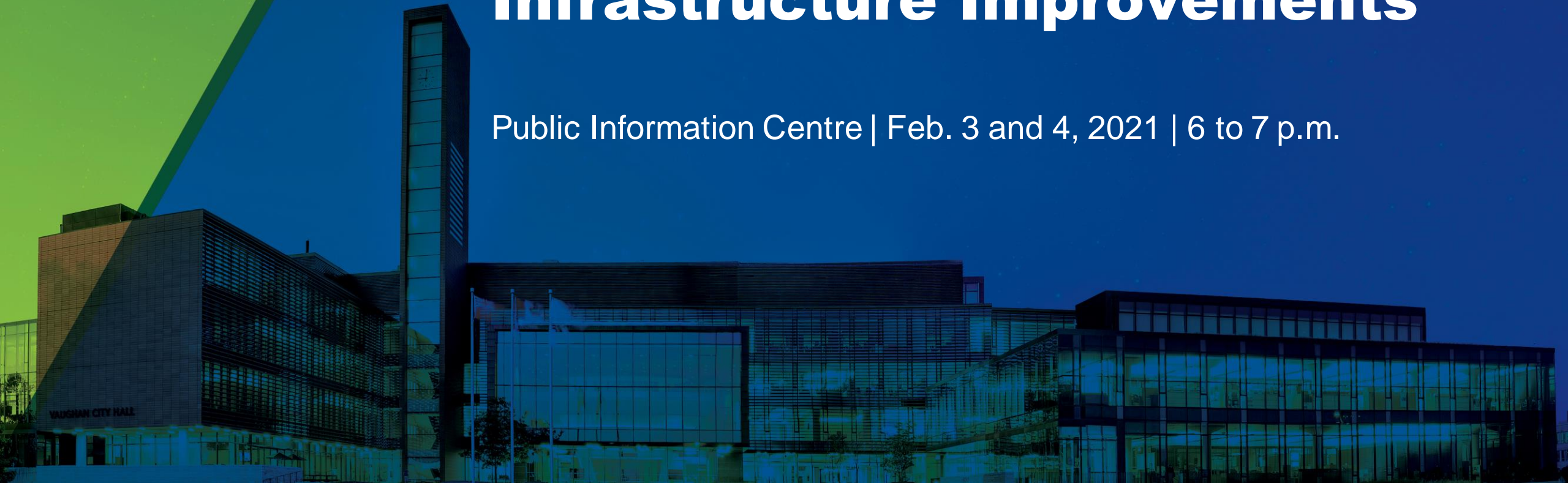




# Old Maple Area Infrastructure Improvements

Public Information Centre | Feb. 3 and 4, 2021 | 6 to 7 p.m.



# Agenda

---

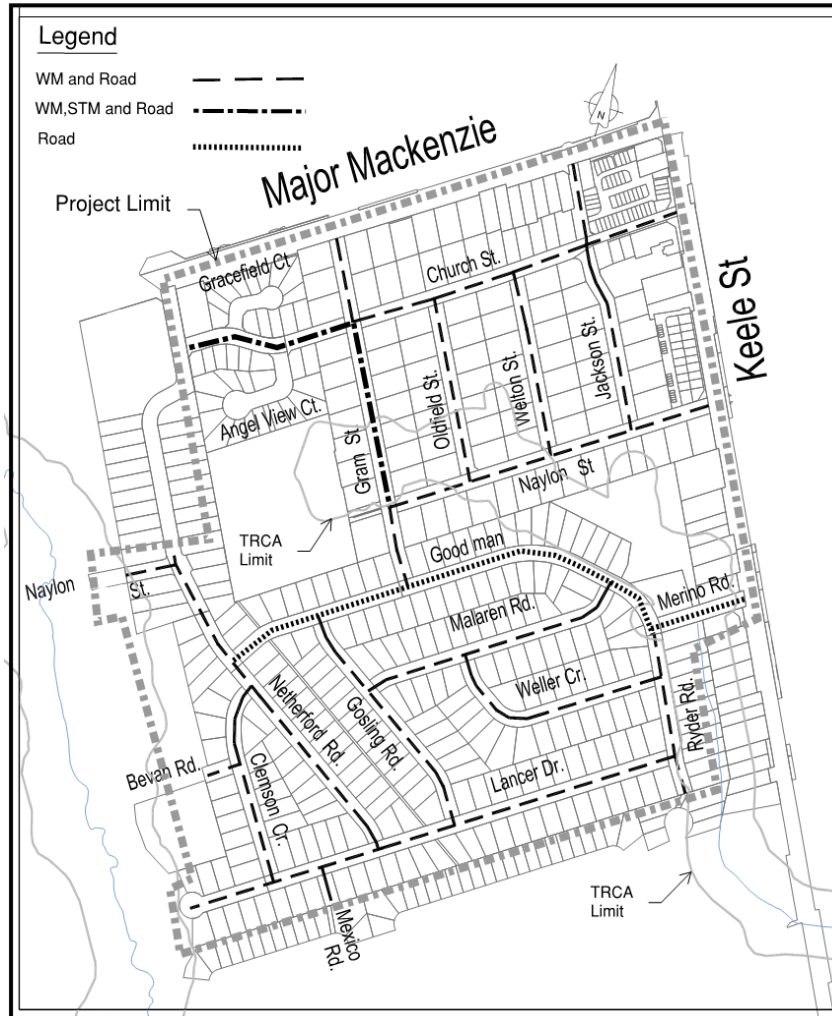
- Welcome
- Project Scope and Overview Map
- Project Details
- Traffic Staging for watermain and road construction
- Project Schedule
- Impacts on Trees
- School Bus Routes
- Noise
- Project information
- Questions

## Project Scope

---

- Replace existing watermain and local services.
- Reconstructing existing road.
- Installing new storm sewer on Church Street and on Gram Street.
- Replace culverts on Naylor Street and Gram Street.
- Improve roadside ditch drainage and replacing driveway culverts where necessary.
- **Feel free to use the messaging option to ask questions throughout this presentation.**

# Overview Map



## LOCATIONS:

### Watermain and Road Reconstruction:

- |                |                 |
|----------------|-----------------|
| Bevan Road     | Naylor Street   |
| Clemson Cres   | Netherford Rd   |
| Gosling Road   | Oldfield Street |
| Jackson Street | Ryder Road      |
| Lancer Drive   | Weller Cres.    |
| Malaren Road   | Welton Street   |
| Mexico Road    |                 |

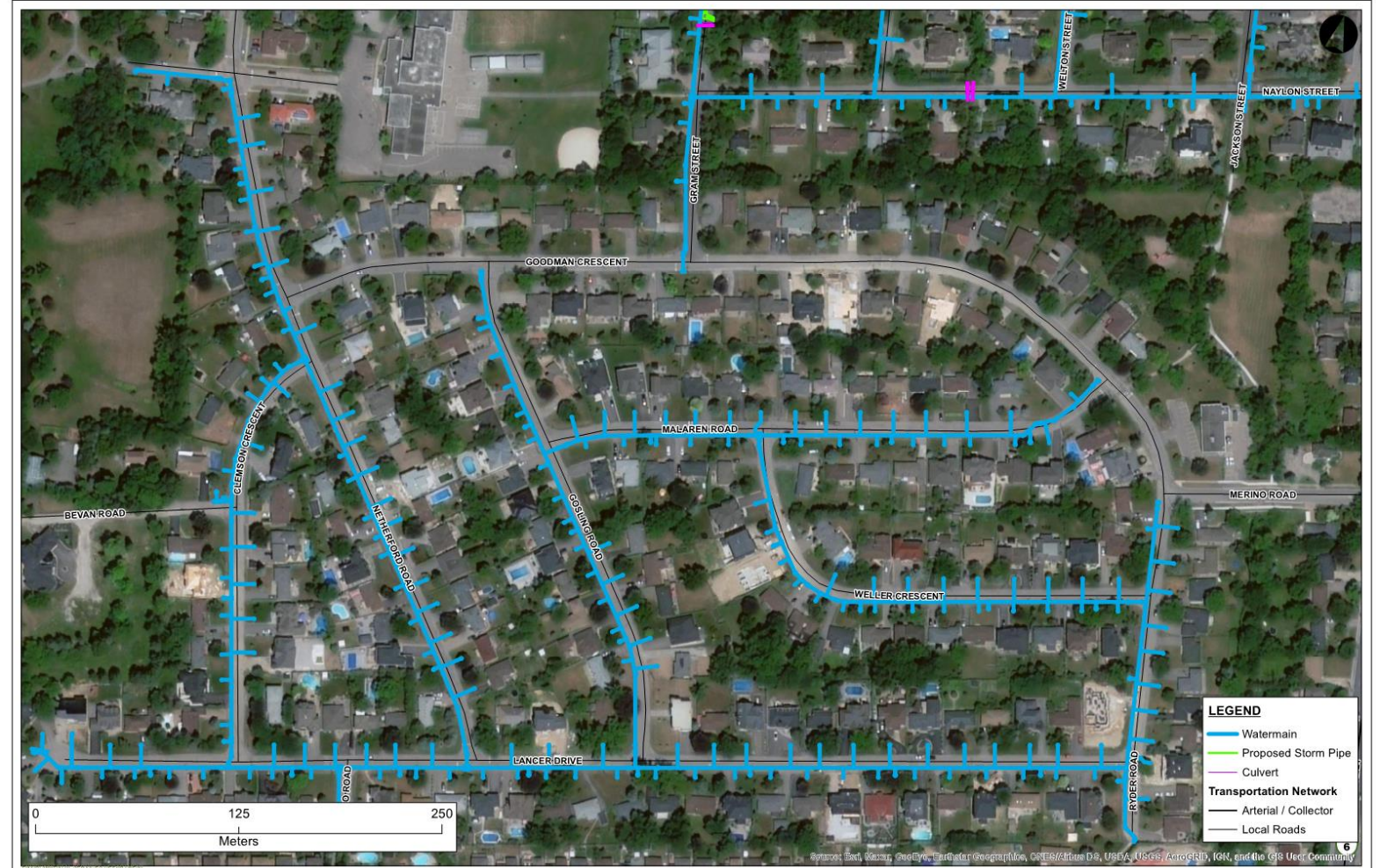
### Watermain, Storm and Road Reconstruction:

- Church Street
- Gram Street

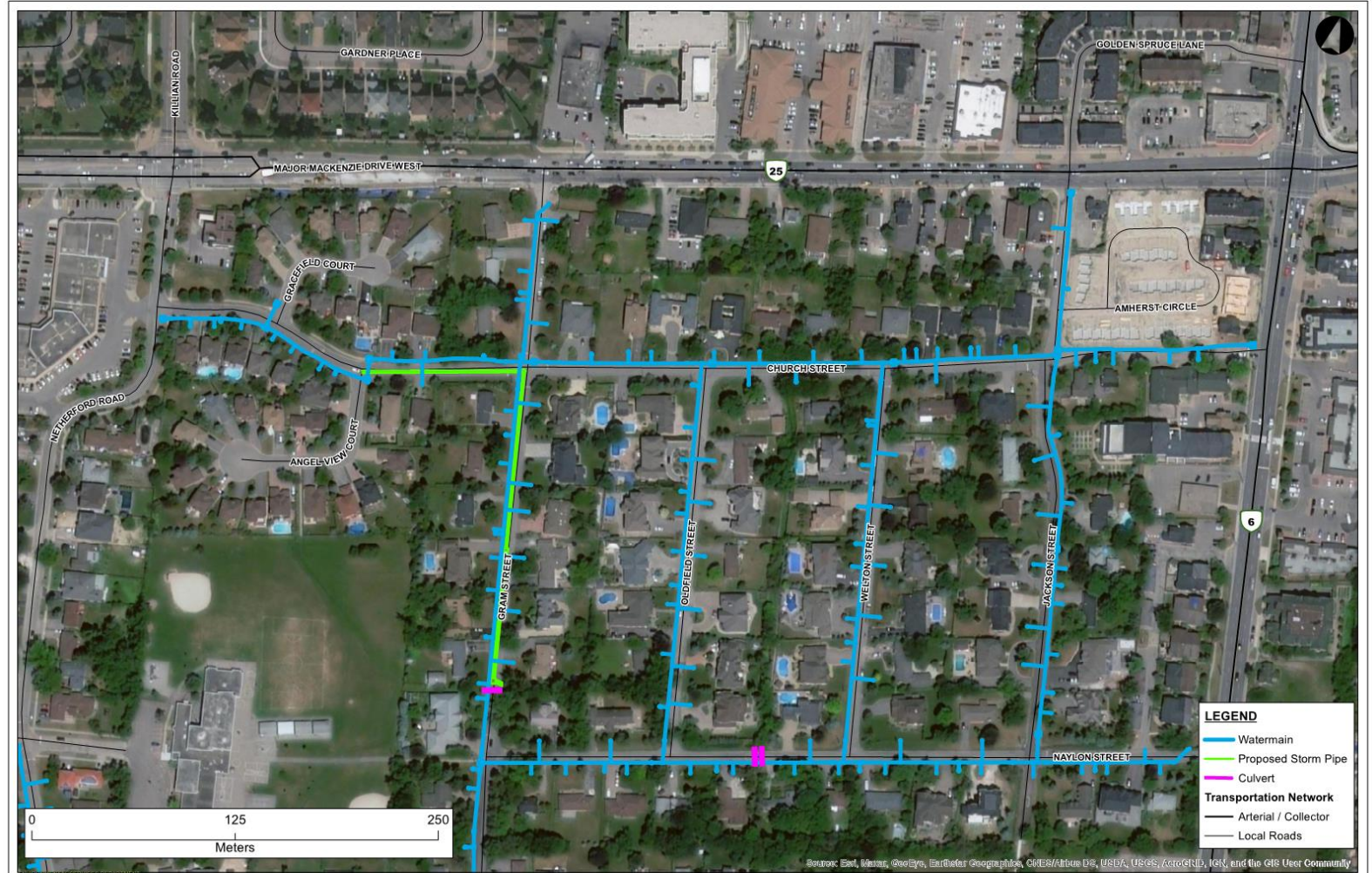
### Road Reconstruction:

- Goodman Cres
- Merino Road

# Project Details & Map – South Area



# Project Details & Map – North Area



# Traffic Staging

## Residence Access to Homes

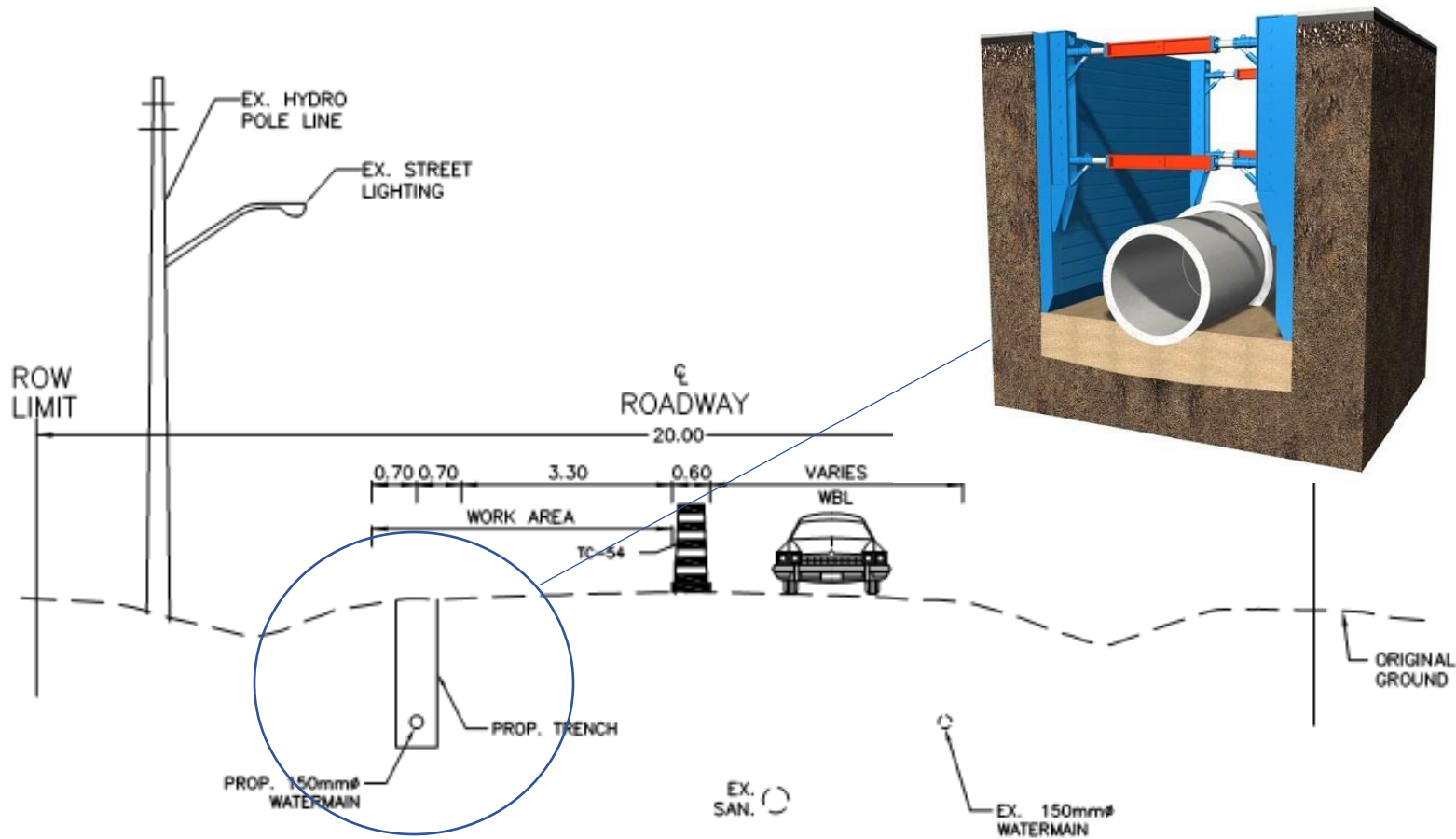
- Access to homes will be maintained.
- One lane of traffic will be available during construction operations.
- Flagging operation will be in place to allow safe passage of vehicles.



## Pedestrian Traffic and Cyclists

- Pedestrian traffic and cyclists will be maintained throughout the project.
- Flagging operation will be in place to allow safe passage of pedestrians and cyclists.

# Watermain & Sewer Staging Details



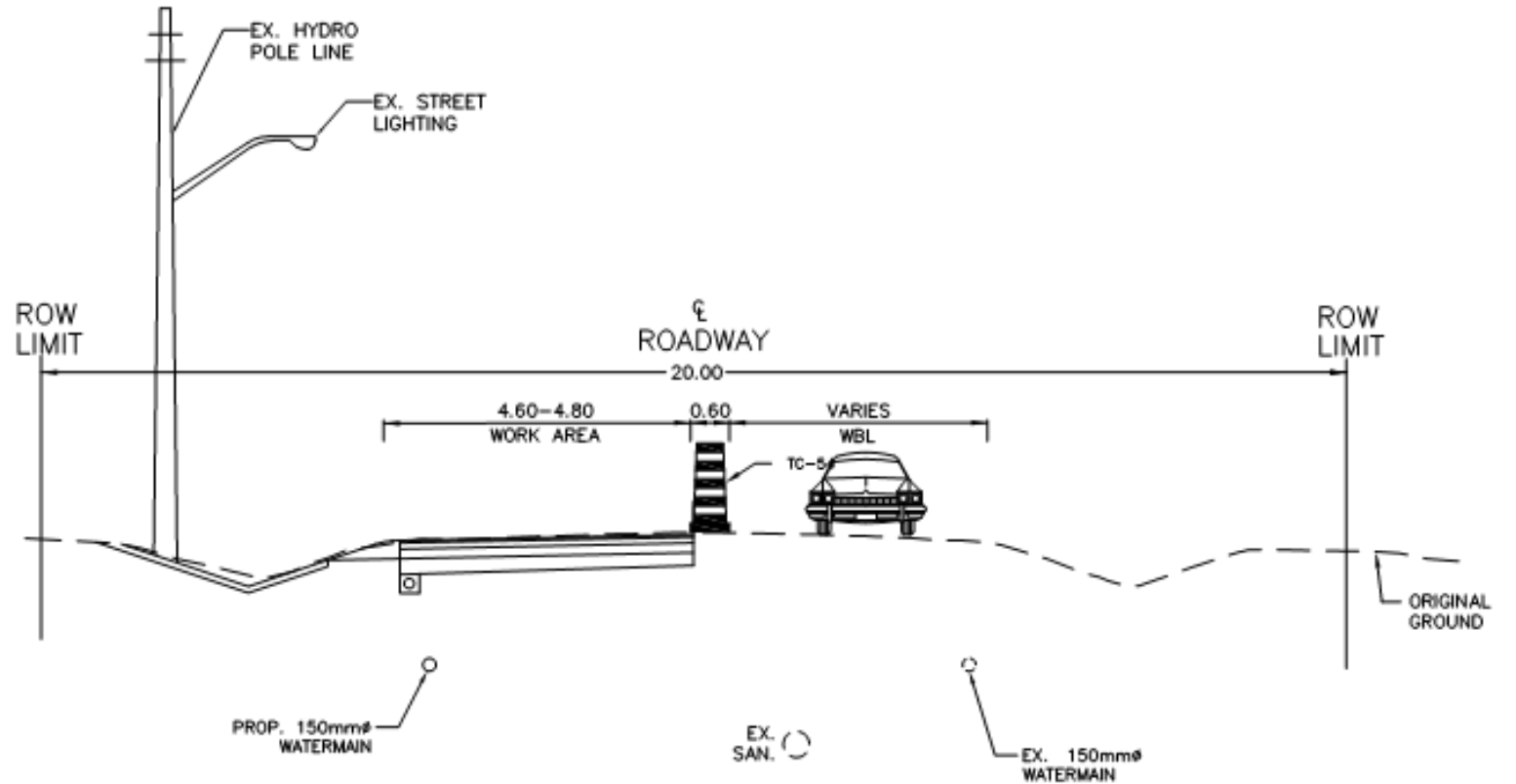
CONSTRUCTION STAGING SECTION - STAGE 1

PUBLIC ROAD

N.T.S.



# Road Construction Staging Details

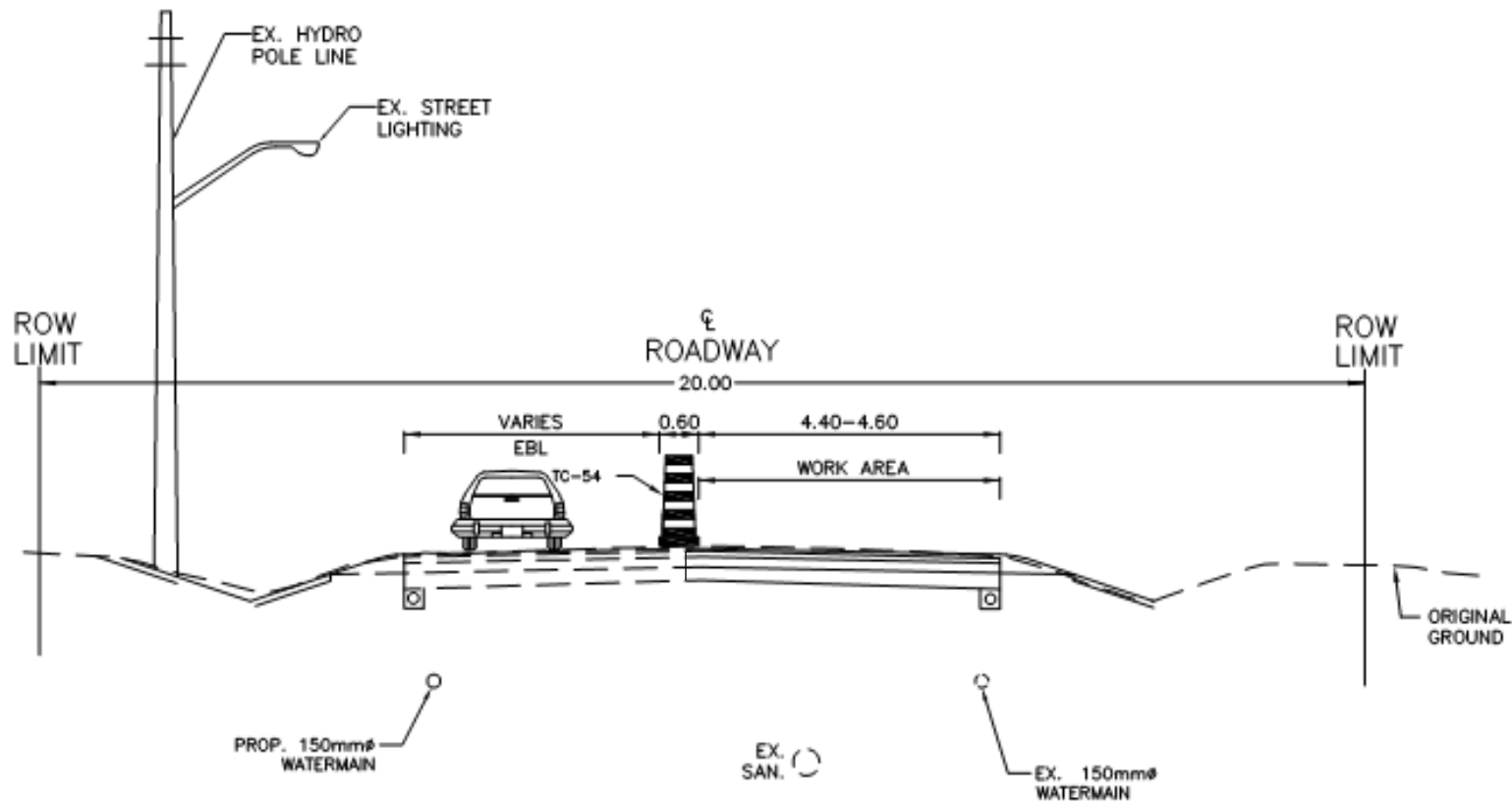


## CONSTRUCTION STAGING SECTION - STAGE 2

PUBLIC ROAD

N.T.S.

# Road Construction Staging Details



## CONSTRUCTION STAGING SECTION - STAGE 3

PUBLIC ROAD

N.T.S.

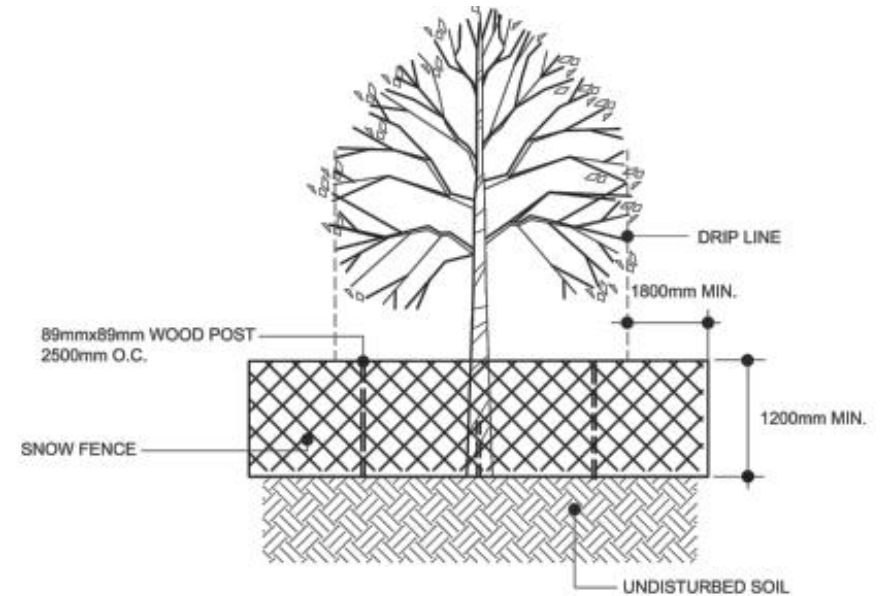
# Project Schedule

---

Task	Anticipated Start Date	Anticipated Finish Date
Construction Start	Spring 2021	
Watermain/Storm Sewer	Spring 2021	Fall 2021
Road Reconstruction	Fall 2021	Summer 2022
Construction Completion		Summer 2022

# Impact on Trees

- Tree protection plan will be implemented.
- Careful consideration during the design stage has been considered to minimize impacts to trees.



# School Bus Routes

---

How will bus routes be affected?

- Bus detours or interruptions are not anticipated.



## Noise

---

- Noise can be expected during construction.
- Noise levels will conform to City of Vaughan By-laws.
- Construction work will occur Monday to Friday, from 7 a.m. to 7 p.m.
- Weekend work may be permitted as necessary.

## Where can I get more information?

---

- More information about this project can be obtained by visiting [vaughan.ca](http://vaughan.ca).
- A newsletter update will be provided to residents prior to construction.

## Questions?

---

Note: Comments and information regarding this project will be collected in accordance with the Municipal Freedom of Information and Protection of Privacy Act for the purpose of meeting environmental assessment requirements.

With the exception of personal information, all comments received will become a part of the public record.

Kindly forward your comments by February 8, 2021, to:

Salima Jivraj [Salima.Jivraj@vaughan.ca](mailto:Salima.Jivraj@vaughan.ca) Or  
Hiyam Kholi [HKholi@morrisonhershfield.com](mailto:HKholi@morrisonhershfield.com)





**Thank You.**

