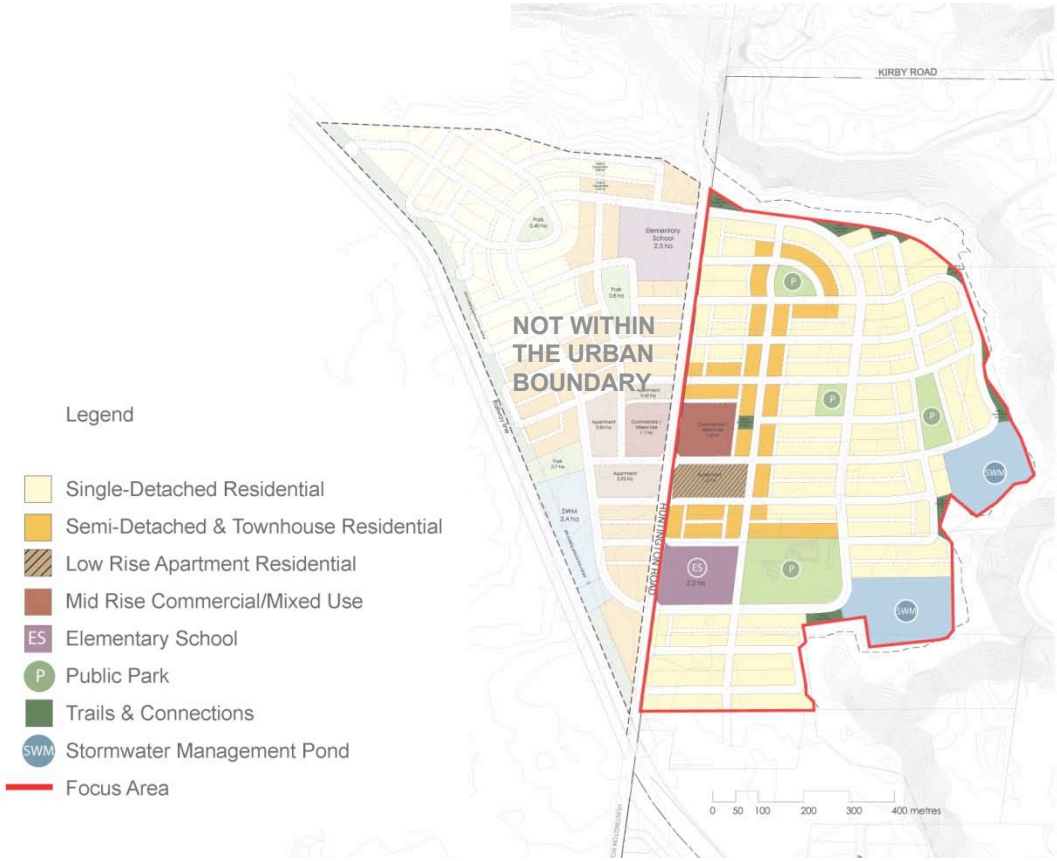


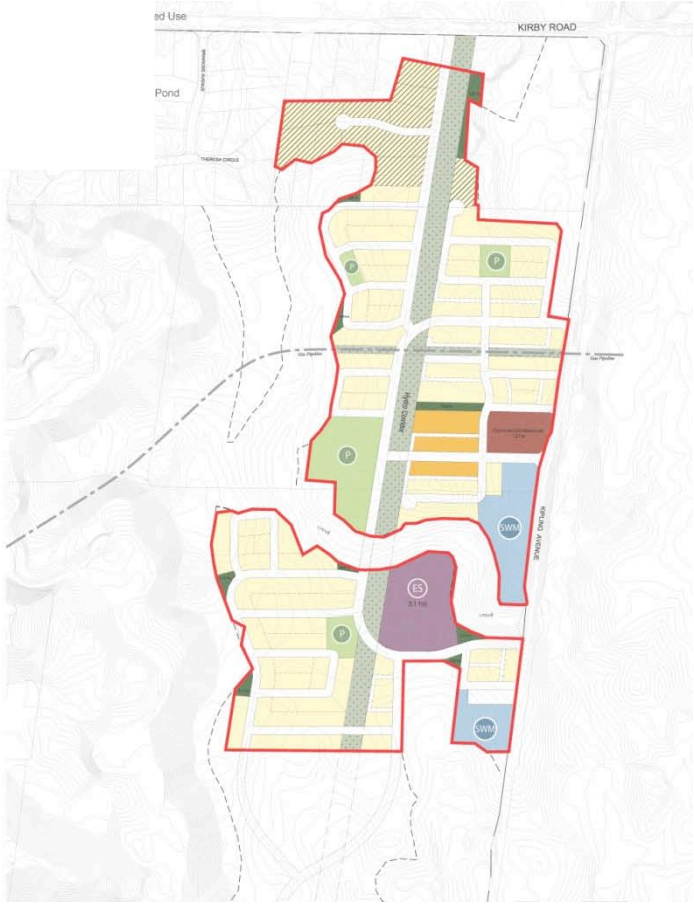


Preferred Plans

Land Use/Built Form



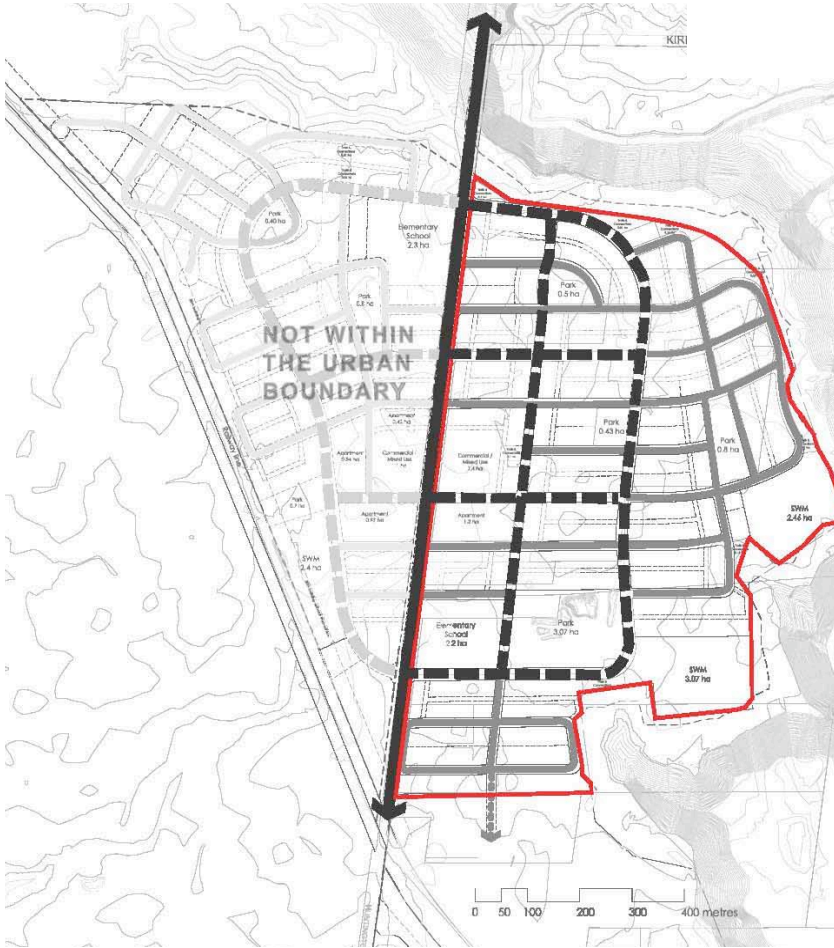
Focus Area 2



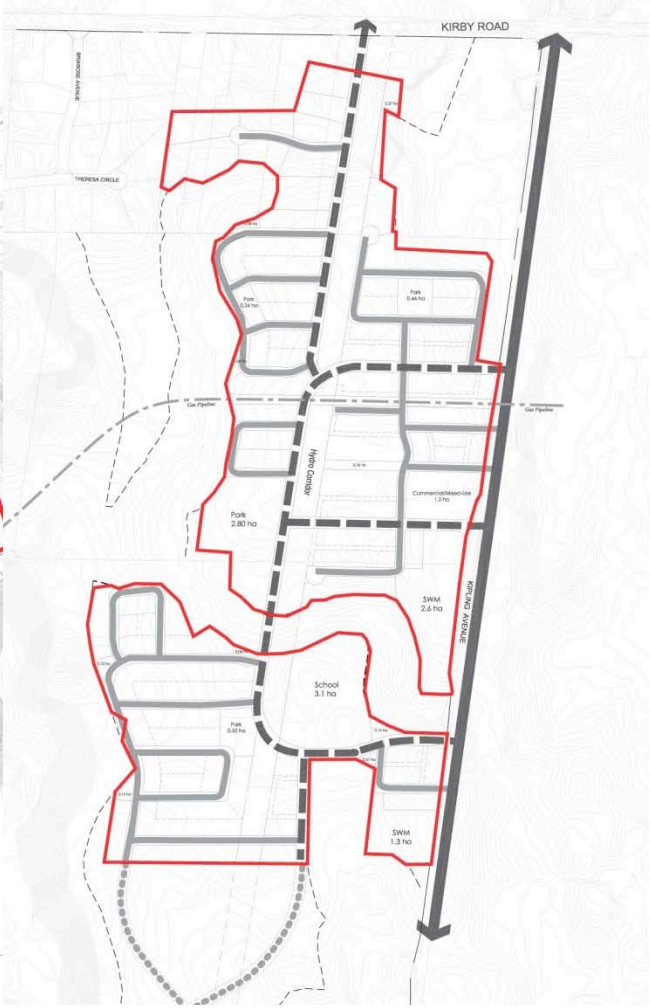
Focus Area 5 & 6

Road Network

- Legend
-  Arterial Road
 -  Collector Road
 -  Local Road
 -  Potential Road
 -  Focus Area



Focus Area 2

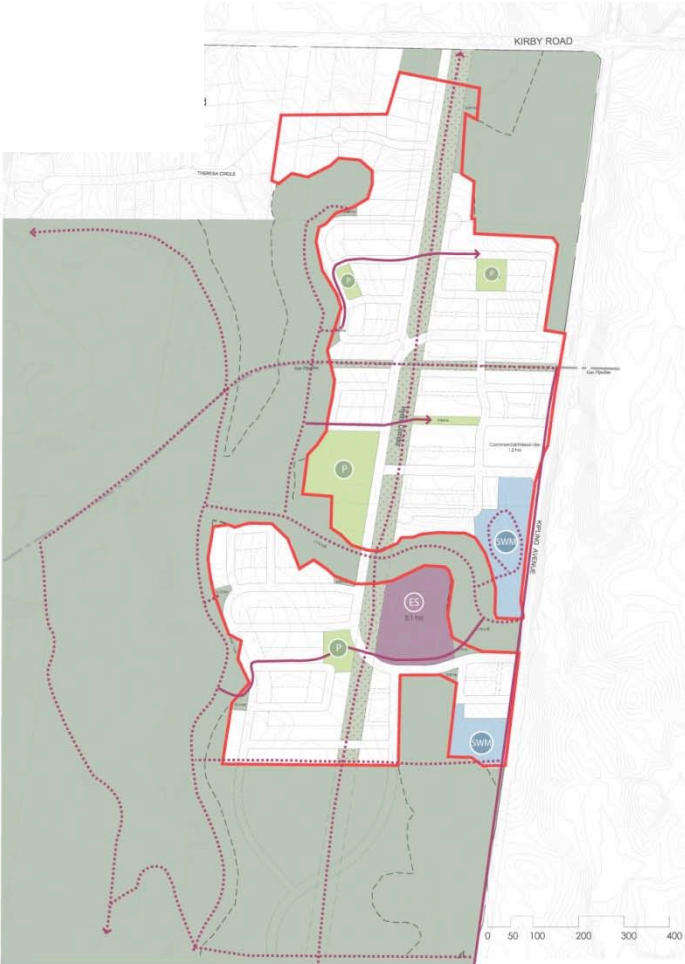


Focus Area 5 & 6

Open Space/Trails Network



Focus Area 2



Focus Area 5 & 6

Overall Trails Plan

Legend

- Environmental Areas
- Off-road Trails
- On-road Trails
- Approved/Proposed Development Applications*
- Focus Areas
- Boundary of Kleinburg-Nashville Community Plan Area (OPA 61)

Note:
* Preliminary Block Plan for Block 61 prepared by Malone Given Parsons Ltd. (Plan dated August 27, 2009)

