

SCHEDULE 13-A
Land Use

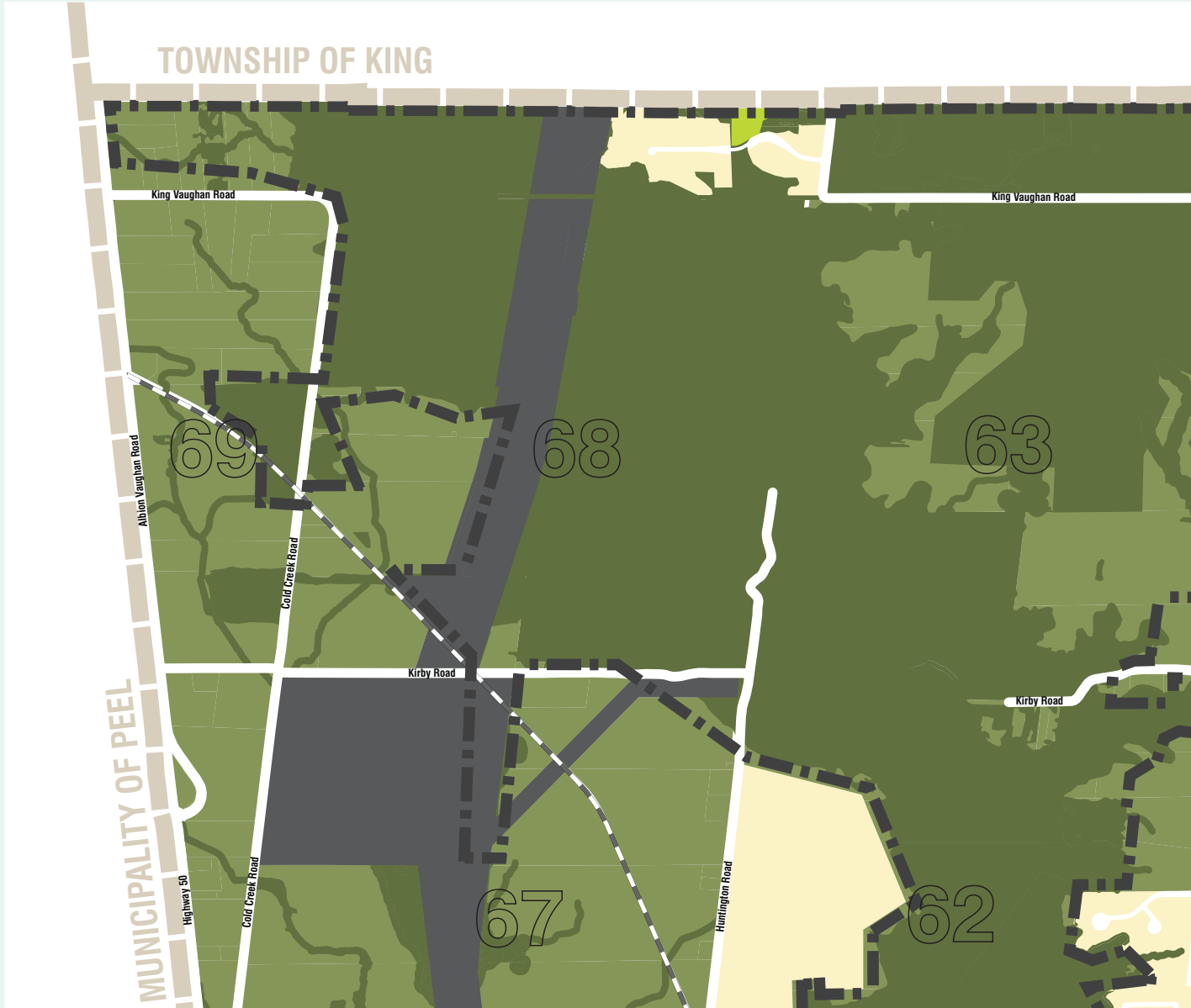
- Natural Areas
- Parks
- Private Open Spaces
- Agricultural
- Rural Residential
- Low-Rise Residential
- Low-Rise Mixed-Use
- Mid-Rise Residential
- Mid-Rise Mixed-Use
- High-Rise Residential
- High-Rise Mixed-Use
- Commercial Mixed-Use
- Downtown Mixed-Use
- General Employment
- Prestige Employment
- Major Institutional
- New Community Areas
- Theme Park and Entertainment
- Parkway Belt West Lands
- Infrastructure and Utilities
- Roads
- Railway
- Greenbelt Plan Area and Oak Ridges Moraine Conservation Plan Area
- Municipal Boundary

SCHEDULE 13-B



























TOWNSHIP OF KING

MUNICIPALITY OF PEEL



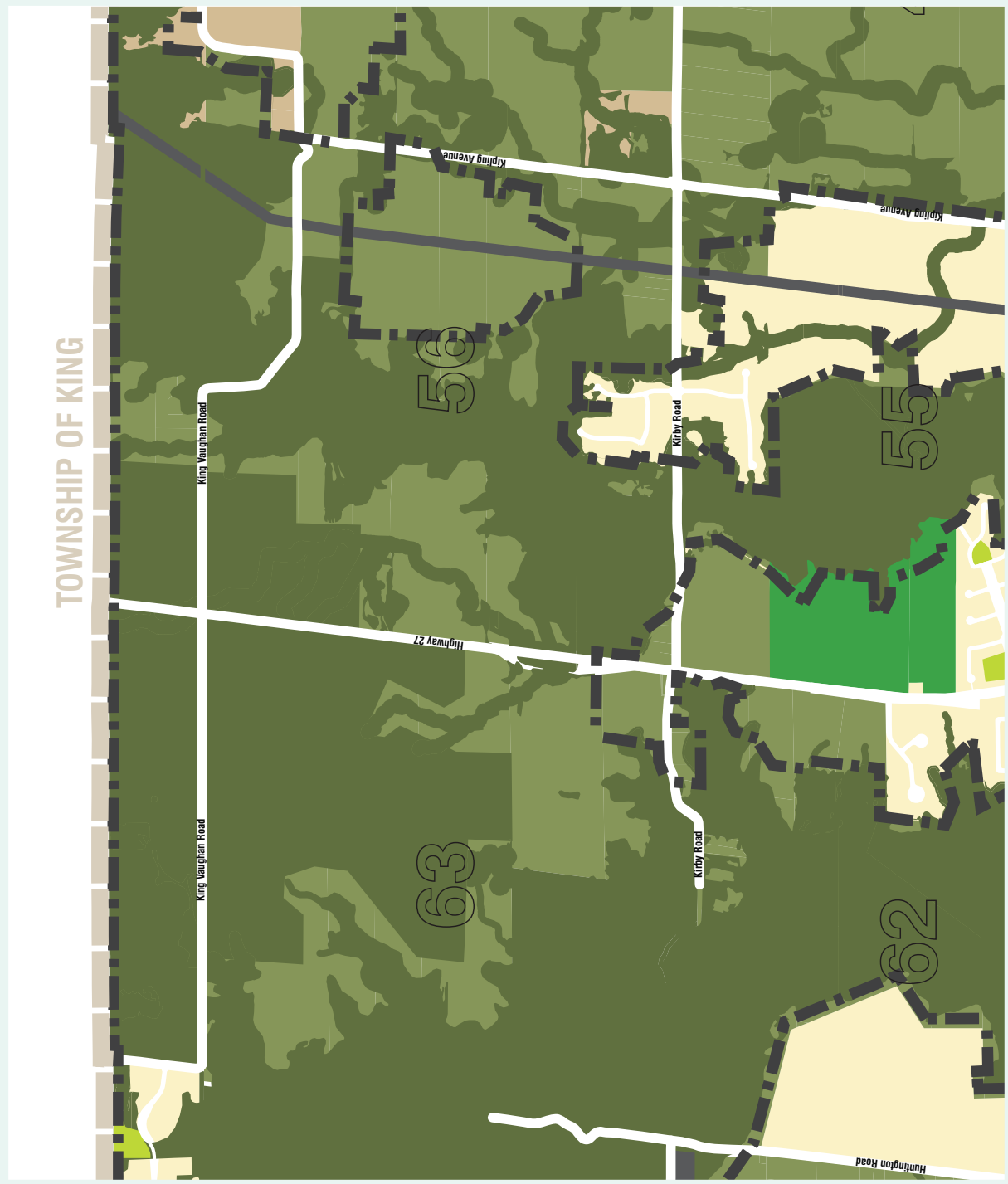
SCHEDULE 13-F

SCHEDULE 13-B
Land Use

-  Natural Areas
-  Parks
-  Private Open Spaces
-  Agricultural
-  Rural Residential
-  Low-Rise Residential
-  Low-Rise Mixed Use
-  Mid-Rise Residential
-  Mid-Rise Mixed Use
-  High-Rise Residential
-  High-Rise Mixed Use
-  Commercial Mixed Use
-  Downtown Mixed Use
-  General Employment
-  Prestige Employment
-  Major Institutional
-  New Community Areas
-  Theme Park and Entertainment
-  Parkway Belt West Lands
-  Infrastructure and Utilities
-  Roads
-  Railway
-  Greenbelt Plan Area and Oak Ridges Moraine Conservation Plan Area
-  Municipal Boundary



TOWNSHIP OF KING



























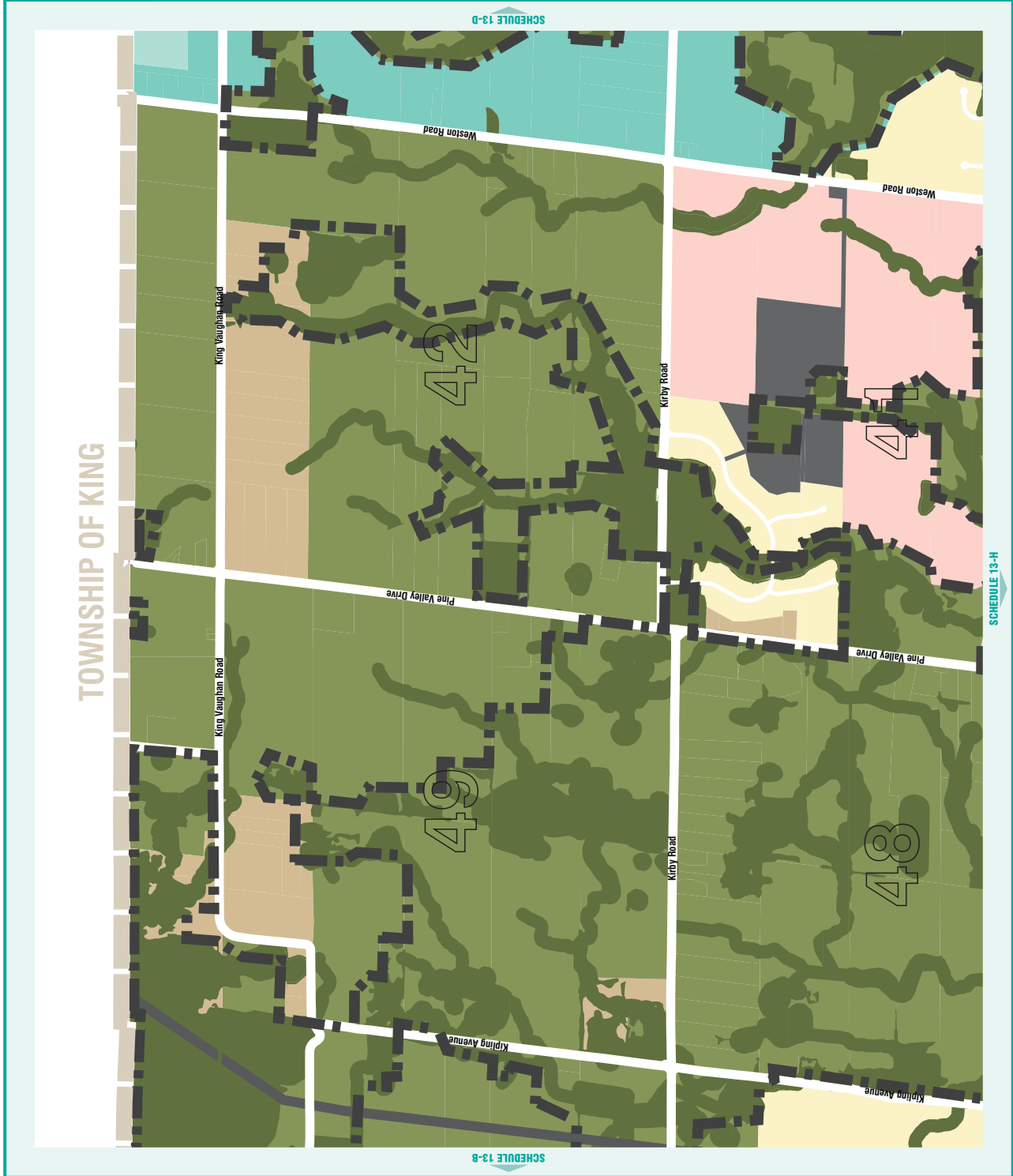
SCHEDULE 13-C

SCHEDULE 13-G

SCHEDULE 13-A

SCHEDULE 13-C
Land Use

-  Natural Areas
-  Parks
-  Private Open Spaces
-  Agricultural
-  Rural Residential
-  Low-Rise Residential
-  Low-Rise Mixed-Use
-  Mid-Rise Residential
-  Mid-Rise Mixed-Use
-  High-Rise Residential
-  High-Rise Mixed-Use
-  Commercial Mixed-Use
-  Downtown Mixed-Use
-  General Employment
-  Prestige Employment
-  Major Institutional
-  New Community Areas
-  Theme Park and Entertainment
-  Parkway Belt West Lands
-  Infrastructure and Utilities
-  Roads
-  Railway
-  Greenbelt Plan Area and Oak Ridges Moraine Conservation Plan Area
-  Municipal Boundary



























TOWNSHIP OF KING

SCHEDULE 13-D

SCHEDULE 13-H

SCHEDULE 13-B

SCHEDULE 13-D
Land Use

-  Natural Areas
-  Parks
-  Private Open Spaces
-  Agricultural
-  Rural Residential
-  Low-Rise Residential
-  Low-Rise Mixed-Use
-  Mid-Rise Residential
-  Mid-Rise Mixed-Use
-  High-Rise Residential
-  High-Rise Mixed-Use
-  Commercial Mixed-Use
-  Downtown Mixed-Use
-  General Employment
-  Prestige Employment
-  Major Institutional
-  New Community Areas
-  Theme Park and Entertainment
-  Parkway Belt West Lands
-  Infrastructure and Utilities
-  Roads
-  Railway
-  Greenbelt Plan Area and Oak Ridges Moraine Conservation Plan Area
-  Municipal Boundary



TOWNSHIP OF KING




























SCHEDULE 13-C

SCHEDULE 13-E

SCHEDULE 13-I

SCHEDULE 13-E
Land Use

























-  Natural Areas
-  Parks
-  Private Open Spaces
-  Agricultural
-  Rural Residential
-  Low-Rise Residential
-  Low-Rise Mixed-Use
-  Mid-Rise Residential
-  Mid-Rise Mixed-Use
-  High-Rise Residential
-  High-Rise Mixed-Use
-  Commercial Mixed-Use
-  Downtown Mixed-Use
-  General Employment
-  Prestige Employment
-  Major Institutional
-  New Community Areas
-  Theme Park and Entertainment
-  Parkway Belt West Lands
-  Infrastructure and Utilities
-  Roads
-  Railway
-  Greenbelt Plan Area and Oak Ridges Moraine Conservation Plan Area
-  Municipal Boundary
-  Ministers Decision on ORMCP Designation Deferred

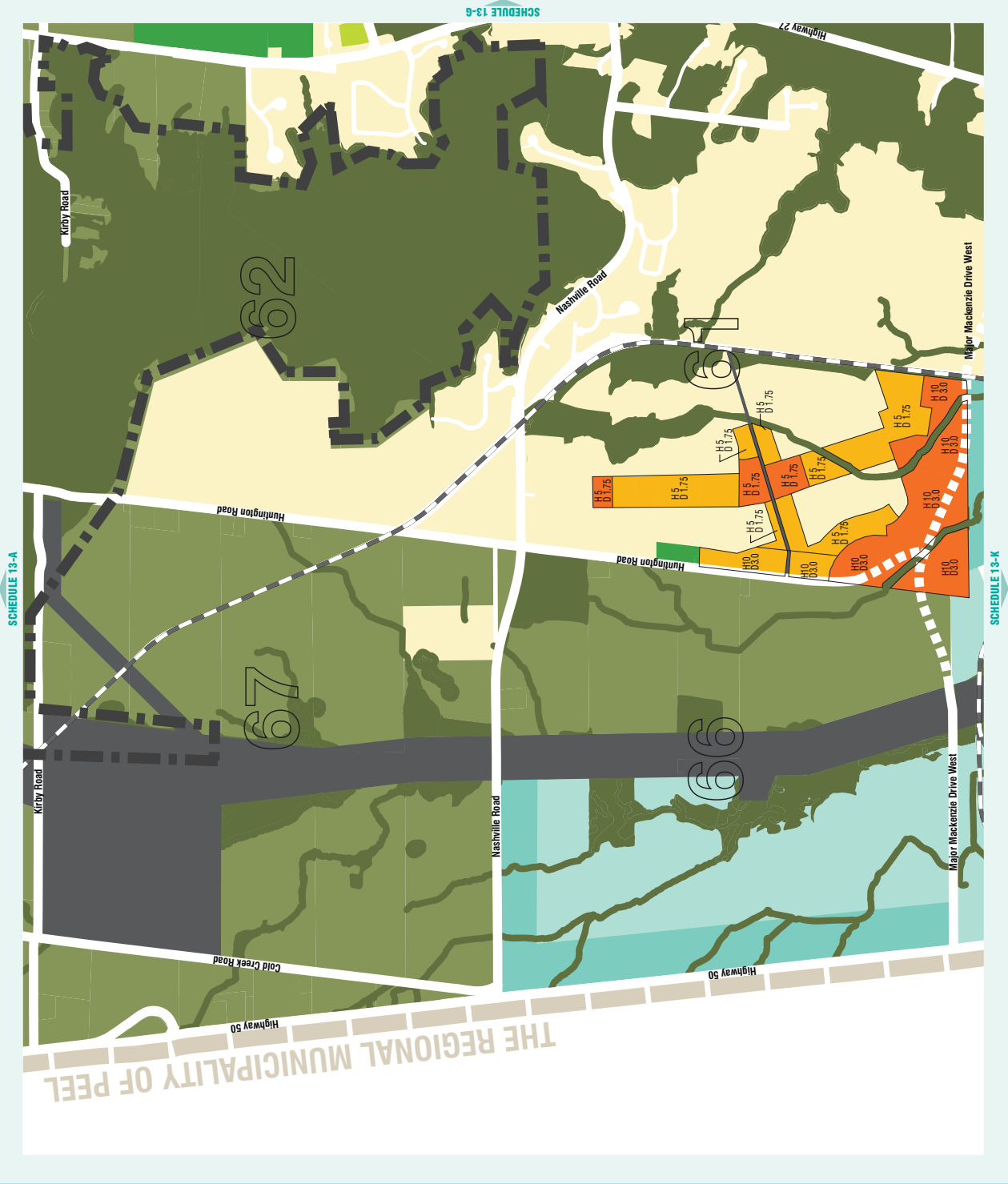


SCHEDULE 13-D
























SCHEDULE 13-J

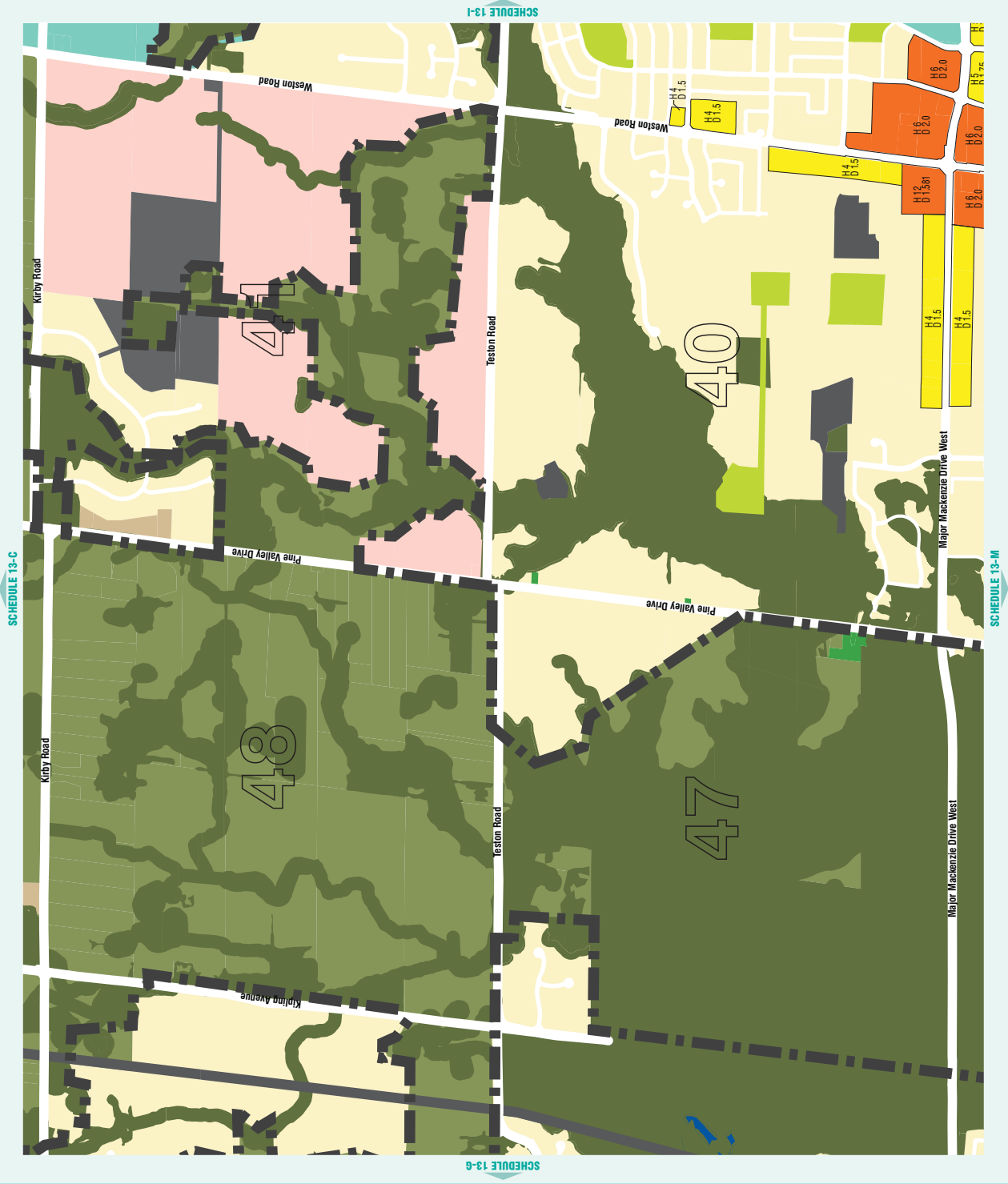
**SCHEDULE 13-F
Land Use**

-  Natural Areas
-  Parks
-  Private Open Spaces
-  Agricultural
-  Rural Residential
-  Low-Rise Residential
-  Low-Rise Mixed-Use
-  Mid-Rise Residential
-  Mid-Rise Mixed-Use
-  High-Rise Residential
-  High-Rise Mixed-Use
-  Commercial Mixed-Use
-  Downtown Mixed-Use
-  General Employment
-  Prestige Employment
-  Major Institutional
-  New Community Areas
-  Theme Park and Entertainment
-  Parkway Belt West Lands
-  Infrastructure and Utilities
-  Roads
-  Railway
-  Greenbelt Plan Area and Oak Ridges Moraine Conservation Plan Area
-  Municipal Boundary



SCHEDULE 13-H
Land Use

-  Natural Areas
-  Parks
-  Private Open Spaces
-  Agricultural
-  Rural Residential
-  Low-Rise Residential
-  Mid-Rise Residential
-  Mid-Rise Residential
-  High-Rise Residential
-  High-Rise Residential
-  Commercial Mixed-Use
-  Downtown Mixed-Use
-  General Employment
-  Prestige Employment
-  Major Institutional
-  New Community Areas
-  Theme Park and Entertainment
-  Parkway Belt West Lands
-  Infrastructure and Utilities
-  Roads
-  Railway
-  Greenbelt Plan Area and Oak Ridges Moraine Conservation Plan Area
-  Municipal Boundary




























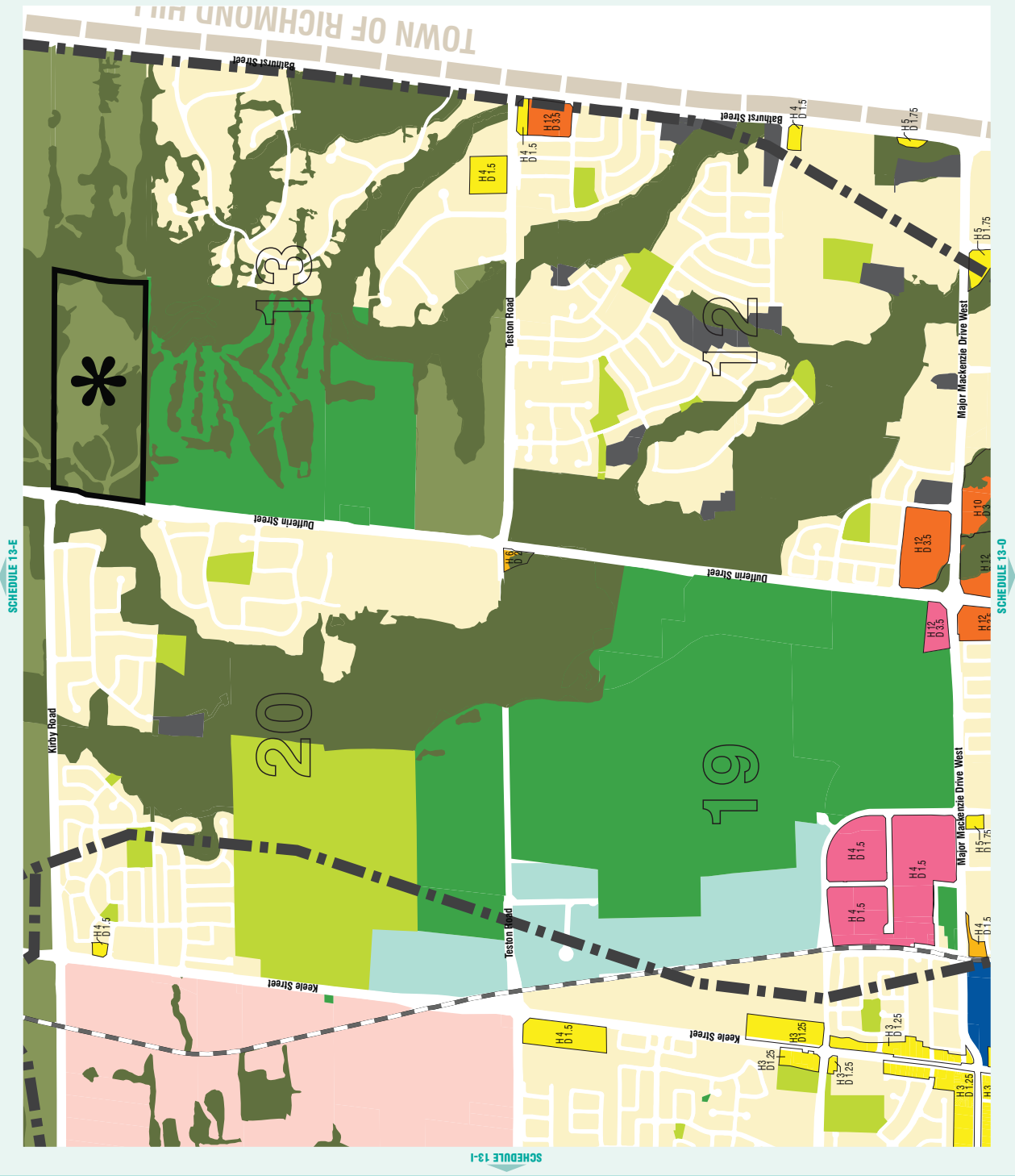
SCHEDULE 13-I
Land Use

- Natural Areas
- Parks
- Private Open Spaces
- Agricultural
- Rural Residential
- Low-Rise Residential
- Low-Rise Mixed-Use
- Mid-Rise Residential
- Mid-Rise Mixed-Use
- High-Rise Residential
- High-Rise Mixed-Use
- Commercial Mixed-Use
- Downtown Mixed-Use
- General Employment
- Prestige Employment
- Major Institutional
- New Community Areas
- Theme Park and Entertainment
- Parkway Belt West Lands
- Infrastructure and Utilities
- Roads
- Railway
- Greenbelt Plan Area and Oak Ridges Moraine Conservation Plan Area
- Municipal Boundary



SCHEDULE 13-J
Land Use

-  Natural Areas
-  Parks
-  Private Open Spaces
-  Agricultural
-  Rural Residential
-  Low-Rise Residential
-  Low-Rise Mixed-Use
-  Mid-Rise Residential
-  Mid-Rise Mixed-Use
-  High-Rise Residential
-  High-Rise Mixed-Use
-  Commercial Mixed-Use
-  Downtown Mixed-Use
-  General Employment
-  Prestige Employment
-  Major Institutional
-  New Community Areas
-  Theme Park and Entertainment
-  Parkway Belt West Lands
-  Infrastructure and Utilities
-  Roads
-  Railway
-  Greenbelt Plan Area and Oak Ridges Moraine Conservation Plan Area
-  Municipal Boundary
-  Minister's Decision on ORMCP Designation Deferred



























SCHEDULE 13-E

SCHEDULE 13-O

SCHEDULE 13-I

























TOWN OF RICHMOND HILL

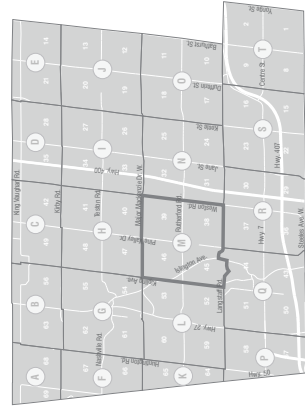
SCHEDULE 13-L
Land Use

-  Natural Areas
-  Parks
-  Private Open Spaces
-  Agricultural
-  Rural Residential
-  Low-Rise Residential
-  Low-Rise Mixed-Use
-  Mid-Rise Residential
-  Mid-Rise Mixed-Use
-  High-Rise Residential
-  High-Rise Mixed-Use
-  Commercial Mixed-Use
-  Downtown Mixed-Use
-  General Employment
-  Prestige Employment
-  Major Institutional
-  New Community Areas
-  Theme Park and Entertainment
-  Parkway Belt West Lands
-  Infrastructure and Utilities
-  Roads
-  Railway
-  Greenbelt Plan Area and Oak Ridges Moraine Conservation Plan Area
-  Municipal Boundary



SCHEDULE 13-M
Land Use

-  Natural Areas
-  Parks
-  Private Open Spaces
-  Agricultural
-  Rural Residential
-  Low-Rise Residential
-  Low-Rise Mixed Use
-  Mid-Rise Residential
-  Mid-Rise Mixed Use
-  High-Rise Residential
-  High-Rise Mixed Use
-  Commercial Mixed Use
-  Downtown Mixed Use
-  General Employment
-  Prestige Employment
-  Major Institutional
-  New Community Areas
-  Theme Park and Entertainment
-  Parkway Belt West Lands
-  Infrastructure and Utilities
-  Roads
-  Railway
-  Greenbelt Plan Area and Oak Ridges Moraine Conservation Plan Area
-  Municipal Boundary



SCHEDULE 13-H

























SCHEDULE 13-N

SCHEDULE 13-R

SCHEDULE 13-Q

SCHEDULE 13-L

SCHEDULE 13-N
Land Use

-  Natural Areas
-  Parks
-  Private Open Spaces
-  Agricultural
-  Rural Residential
-  Low-Rise Residential
-  Low-Rise Mixed-Use
-  Mid-Rise Residential
-  Mid-Rise Mixed-Use
-  High-Rise Residential
-  High-Rise Mixed-Use
-  Commercial Mixed-Use
-  Downtown Mixed-Use
-  General Employment
-  Prestige Employment
-  Major Institutional
-  New Community Areas
-  Theme Park and Entertainment
-  Parkway Belt West Lands
-  Infrastructure and Utilities
-  Roads
-  Railway
-  Greenbelt Plan Area and Oak Ridges Moraine Conservation Plan Area
-  Municipal Boundary



SCHEDULE 13-I

























SCHEDULE 13-O

SCHEDULE 13-S

SCHEDULE 13-R

SCHEDULE 13-M

**SCHEDULE 13-0
Land Use**

-  Natural Areas
-  Parks
-  Private Open Spaces
-  Agricultural
-  Rural Residential
-  Low-Rise Residential
-  Low-Rise Mixed-Use
-  Mid-Rise Residential
-  Mid-Rise Mixed-Use
-  High-Rise Residential
-  High-Rise Mixed-Use
-  Downtown Mixed-Use
-  Commercial Mixed-Use
-  General Employment
-  Prestige Employment
-  Major Institutional
-  New Community Areas
-  Theme Park and Entertainment
-  Parkway Belt West Lands
-  Infrastructure and Utilities
-  Roads
-  Railway
-  Greenbelt Plain Area and Oak Ridges Moraine Conservation Plan Area
-  Municipal Boundary



SCHEDULE 13-P
Land Use

- Natural Areas
- Parks
- Private Open Spaces
- Agricultural
- Rural Residential
- Low-Rise Residential
- Low-Rise Mixed Use
- Mid-Rise Residential
- Mid-Rise Mixed Use
- High-Rise Residential
- High-Rise Mixed Use
- Commercial Mixed Use
- Downtown Mixed Use
- General Employment
- Prestige Employment
- Major Institutional
- New Community Areas
- Theme Park and Entertainment
- Parkway Belt West Lands
- Infrastructure and Utilities
- Roads
- Railway
- Greenbelt Plan Area and Oak Ridges Moraine Conservation Plan Area
- Municipal Boundary



THE REGIONAL MUNICIPALITY OF PEEL

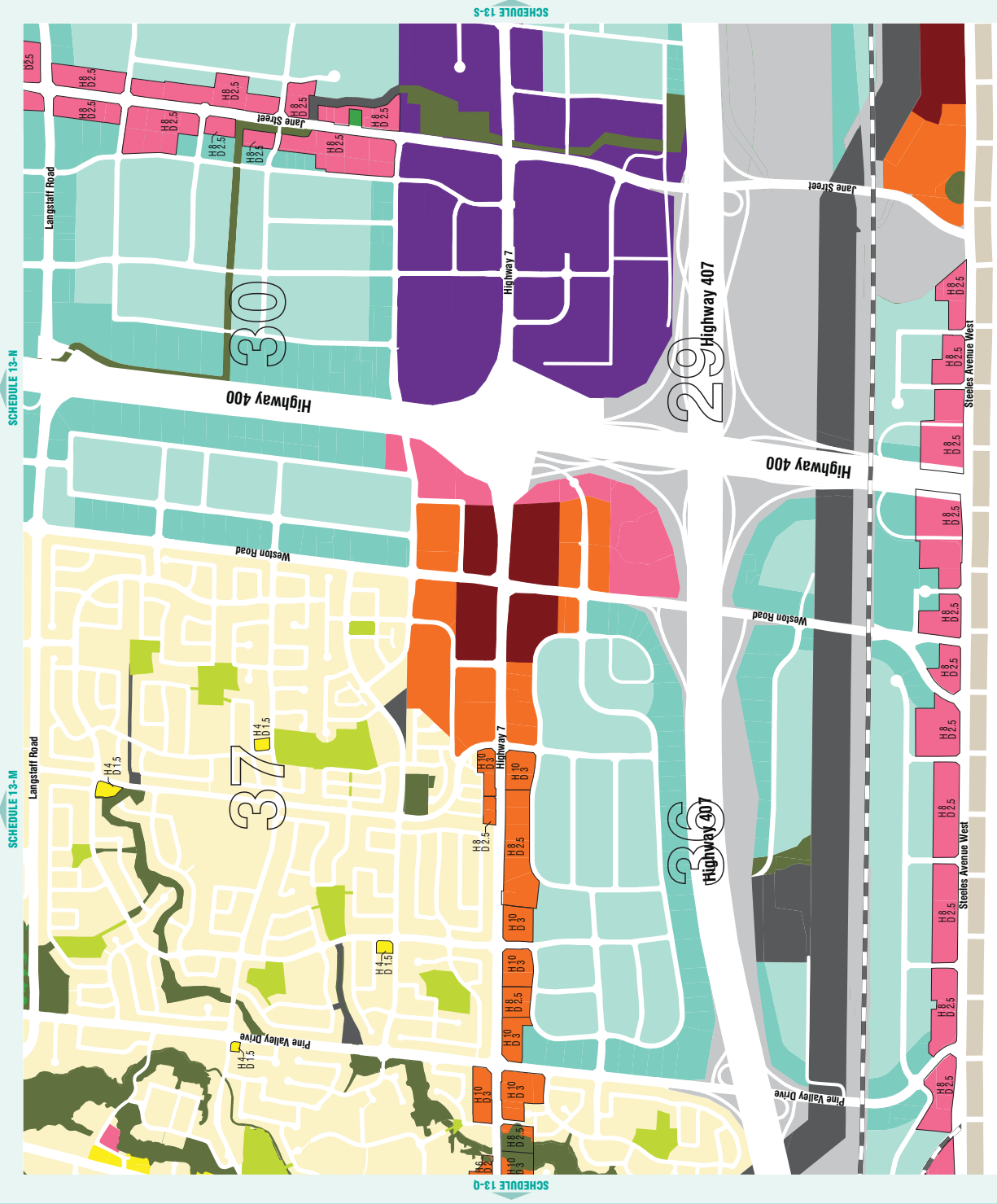
SCHEDULE 13-Q
Land Use

- Natural Areas
- Parks
- Private Open Spaces
- Agricultural
- Rural Residential
- Low-Rise Residential
- Low-Rise Mixed-Use
- Mid-Rise Residential
- Mid-Rise Mixed-Use
- High-Rise Residential
- High-Rise Mixed-Use
- Commercial Mixed-Use
- Downtown Mixed-Use
- General Employment
- Prestige Employment
- Major Institutional
- New Community Areas
- Theme Park and Entertainment
- Parkway Belt West Lands
- Infrastructure and Utilities
- Roads
- Railway
- Greenbelt Plan Area and Oak Ridges Moraine Conservation Plan Area
- Municipal Boundary



























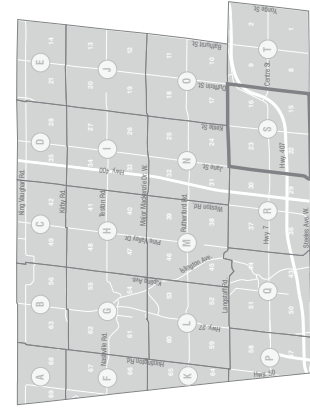
SCHEDULE 13-R
Land Use

- Natural Areas
- Parks
- Private Open Spaces
- Agricultural
- Rural Residential
- Low-Rise Residential
- Low-Rise Mixed-Use
- Mid-Rise Residential
- Mid-Rise Mixed-Use
- High-Rise Residential
- High-Rise Mixed-Use
- Commercial Mixed-Use
- Downtown Mixed-Use
- General Employment
- Prestige Employment
- Major Institutional
- New Community Areas
- Theme Park and Entertainment
- Parkway Belt West Lands
- Infrastructure and Utilities
- Roads
- Railway
- Greenbelt Plan Area and Oak Ridges Moraine Conservation Plan Area
- Municipal Boundary



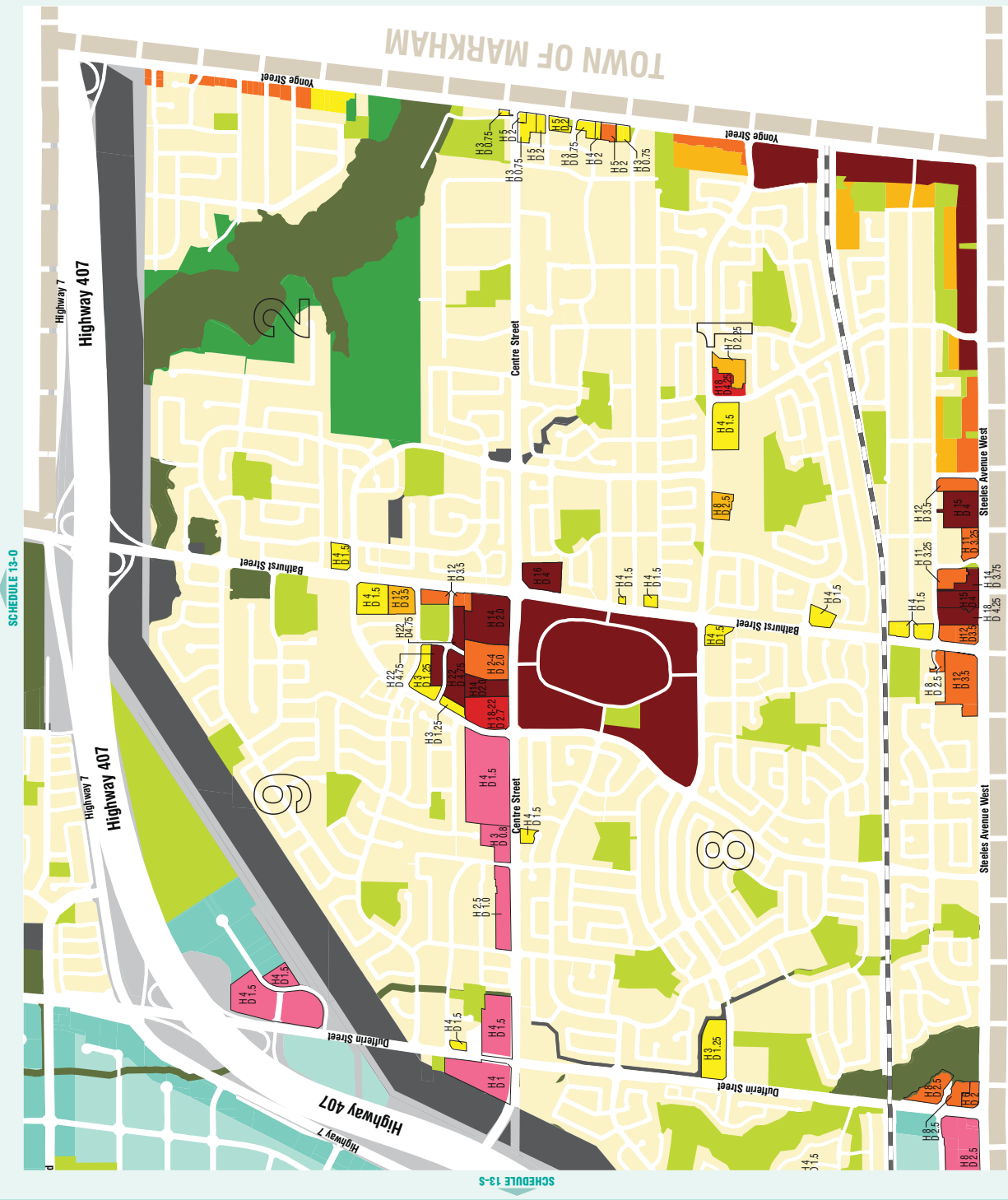
SCHEDULE 13-S
Land Use

-  Natural Areas
-  Parks
-  Private Open Spaces
-  Agricultural
-  Rural Residential
-  Low-Rise Residential
-  Low-Rise Mixed-Use
-  Mid-Rise Residential
-  Mid-Rise Mixed-Use
-  High-Rise Residential
-  High-Rise Mixed-Use
-  Commercial Mixed-Use
-  Downtown Mixed-Use
-  General Employment
-  Prestige Employment
-  Major Institutional
-  New Community Areas
-  Theme Park and Entertainment
-  Parkway Belt West Lands
-  Infrastructure and Utilities
-  Roads
-  Railway
-  Greenbelt Plan Area and Oak Ridges Moraine Conservation Plan Area
-  Municipal Boundary



SCHEDULE 13-T
Land Use

- Natural Areas
- Parks
- Private Open Spaces
- Agricultural
- Rural Residential
- Low-Rise Residential
- Low-Rise Mixed-Use
- Mid-Rise Residential
- Mid-Rise Mixed-Use
- High-Rise Residential
- High-Rise Mixed-Use
- Commercial Mixed-Use
- Downtown Mixed-Use
- General Employment
- Prestige Employment
- Major Institutional
- New Community Areas
- Theme Park and Entertainment
- Parkway Belt West Lands
- Infrastructure and Utilities
- Roads
- Railway
- Greenbelt Plan Area and Oak Ridges Moraine Conservation Plan Area
- Municipal Boundary



SCHEDULE 13-S