





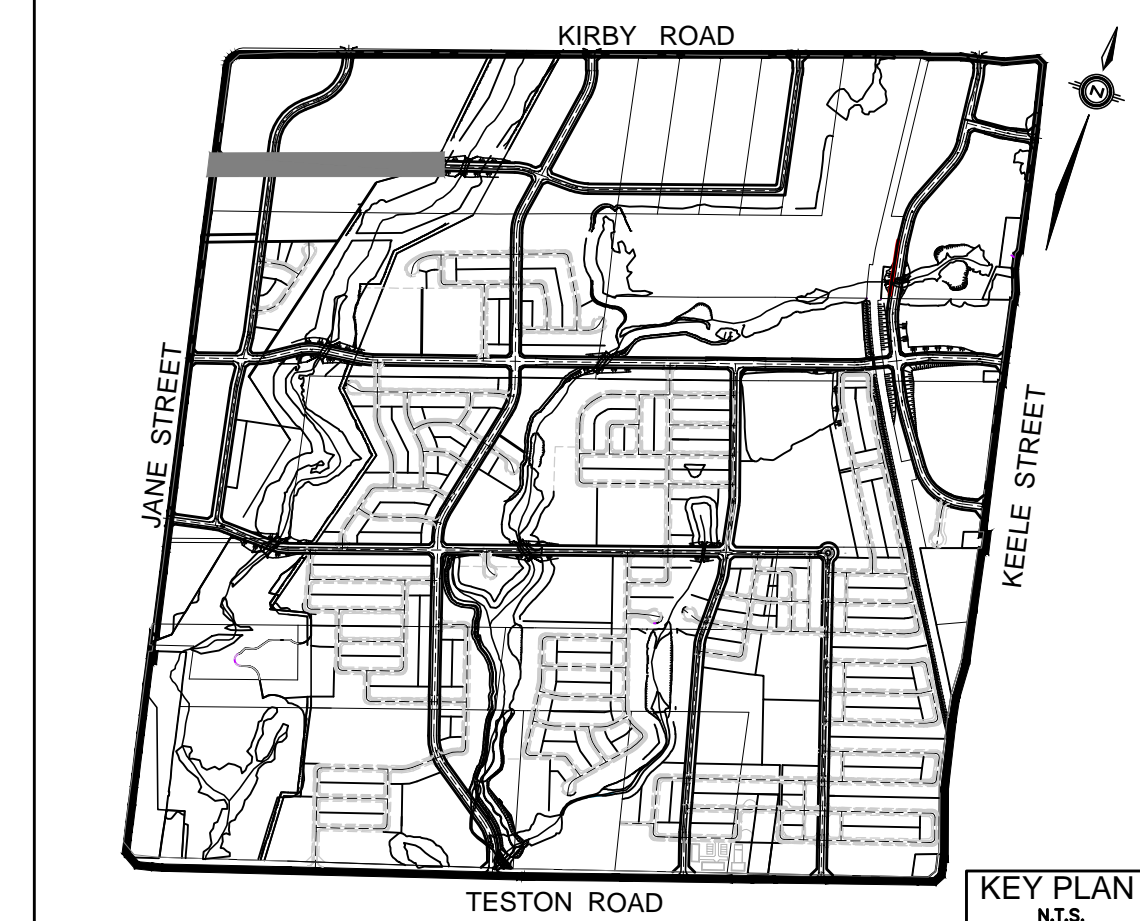
APPENDIX N

Plan and Profile Drawings

NOTE: BLOCK 27 COLLECTOR ROAD INTERSECTIONS TO YORK REGION ROADS ARE PRELIMINARY AND CONCEPTUAL. THE CONFIGURATION OF THESE INTERSECTIONS ARE SUBJECT TO YORK REGION'S APPROVAL DURING THE DETAILED DESIGN/DEVELOPMENT APPROVALS PHASE AND MAY INCLUDE THE NEED FOR DEDICATED TURNING LANES, ILLUMINATION, AND OTHER INTERSECTION IMPROVEMENT ON REGIONAL ROADS.

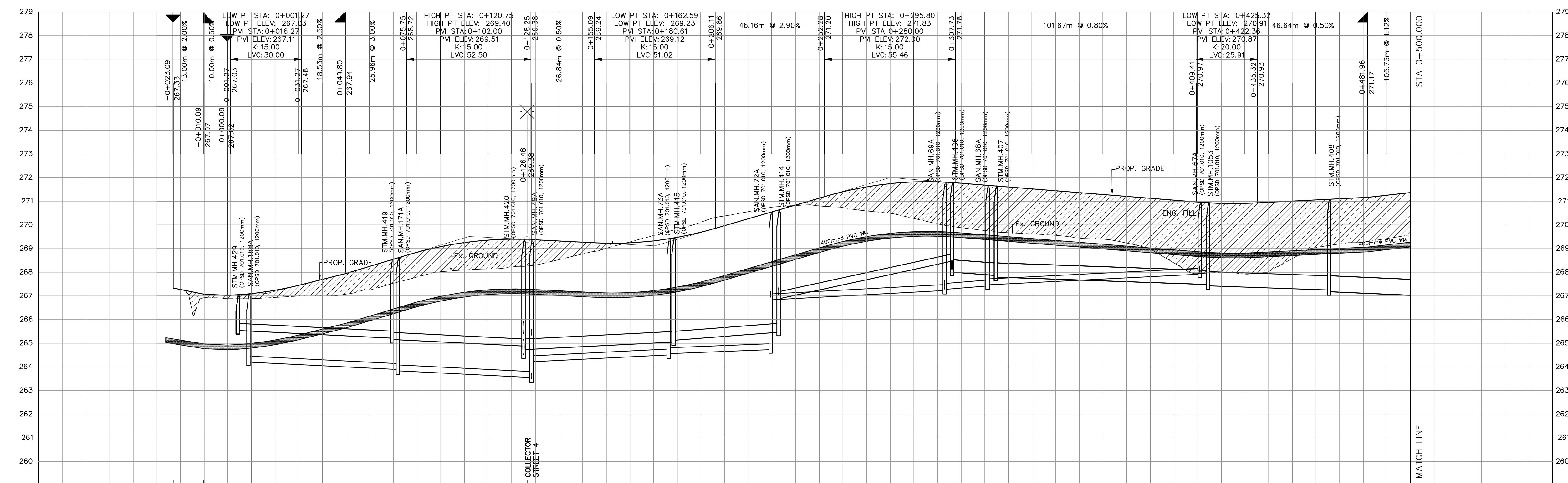


REVISIONS			
No.	DESCRIPTION	By	Date



LEGEND

- DENOTES INTERLOCK DRIVEWAY
- DENOTES VALVE AND CHAMBER
- DENOTES HYDRANT
- DENOTES CATCHBASIN
- DENOTES HYDRO TRANSFORMER
- DENOTES EXISTING SANITARY MANHOLE
- DENOTES EXISTING STORM MANHOLE
- DENOTES SANITARY MANHOLE
- DENOTES STORM MANHOLE
- DENOTES EXISTING WATERMAIN
- DENOTES EXISTING STORM SEWER
- DENOTES WATERMAIN
- DENOTES STORM SEWER
- DENOTES SANITARY SEWER
- DENOTES LIMIT OF SUBDIVISION
- DENOTES OUTER CONSTRAINTS LIMIT (IDENTIFIED BY BEACON)



CHAINAGE	PROPOSED ELEVATION	STORM SEWER	SANITARY SEWER
0+023.10	267.27	265.54E	264.71E
0+025.00	267.27		
0+010.00	267.02		
0+000.00	266.90	265.21W 265.18E	263.89W 263.84E
0+020.00	267.24		
0+040.00	267.70		
0+060.00	268.25		
0+080.00	268.84		
0+100.00	269.25		
0+120.00	269.40		
0+126.72	269.52		
0+140.00	269.32		
0+160.00	269.23		
0+180.00	269.33		
0+200.00	269.69		
0+220.00	270.26		
0+240.00	270.84		
0+260.00	271.40		
0+280.00	271.74		
0+300.00	271.82		
0+320.00	271.68		
0+340.00	271.52		
0+360.00	271.36		
0+380.00	271.20		
0+400.00	271.05		
0+420.00	270.91		
0+440.00	270.96		
0+460.00	271.06		
0+480.00	271.16		
0+500.00	271.37		

BENCHMARK NOTE
 ELEVATIONS SHOWN HEREON ARE GEODETIC AND ARE REFERRED TO CITY OF VAUGHAN MONUMENT NO. 1059B0075 HAVING A PUBLISHED ELEVATION OF 265.404 METRES

No.	Date	Issued for
2.	24/10/15	ENVIRONMENTAL STUDY REPORT
1.	23/08/03	ENVIRONMENTAL STUDY REPORT

BLOCK 27 RESIDENTIAL SUBDIVISION

SCHAEFFERS
 CONSULTING ENGINEERS

6 Romney Drive, Concord, Ontario L4K 4R3
 Tel: (905) 738-6100
 Fax: (905) 738-6875
 E-mail: design@schaeffers.com

VAUGHAN

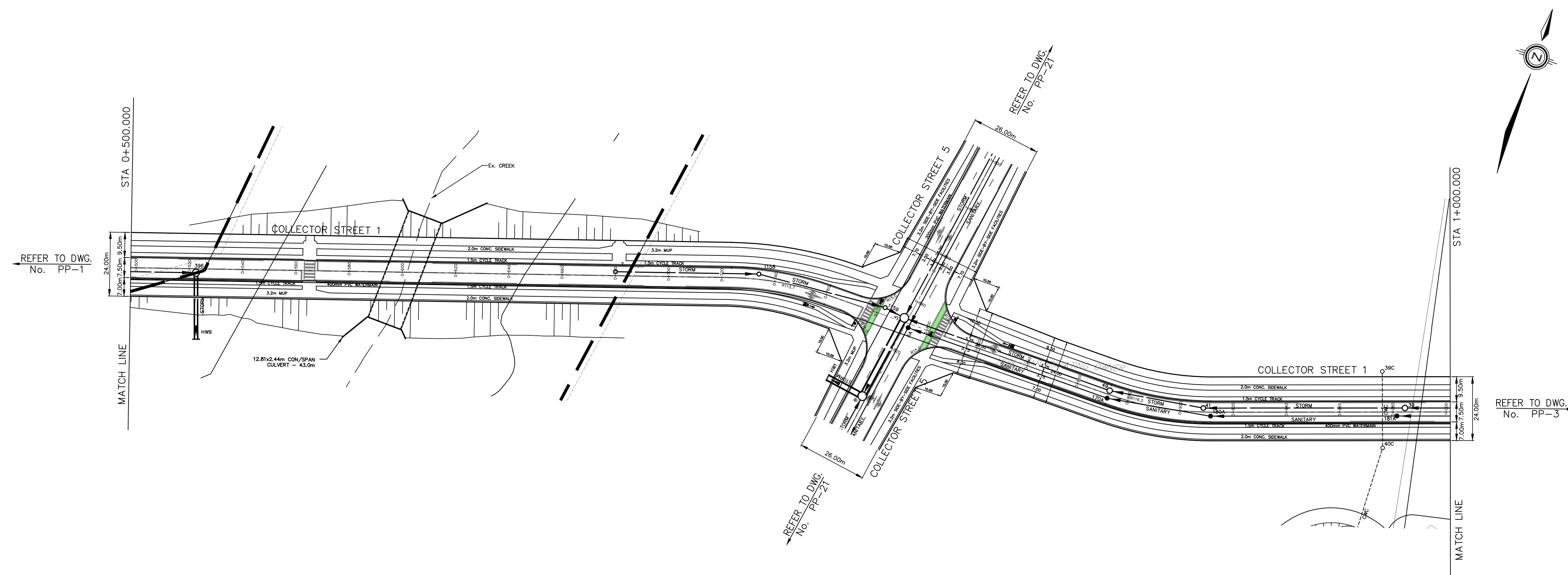
PLAN AND PROFILE OF
COLLECTOR STREET 1
 FROM STA. -0+020.000 TO STA. 0+500.000

REGION FILE: CITY FILE: BL.27.2020

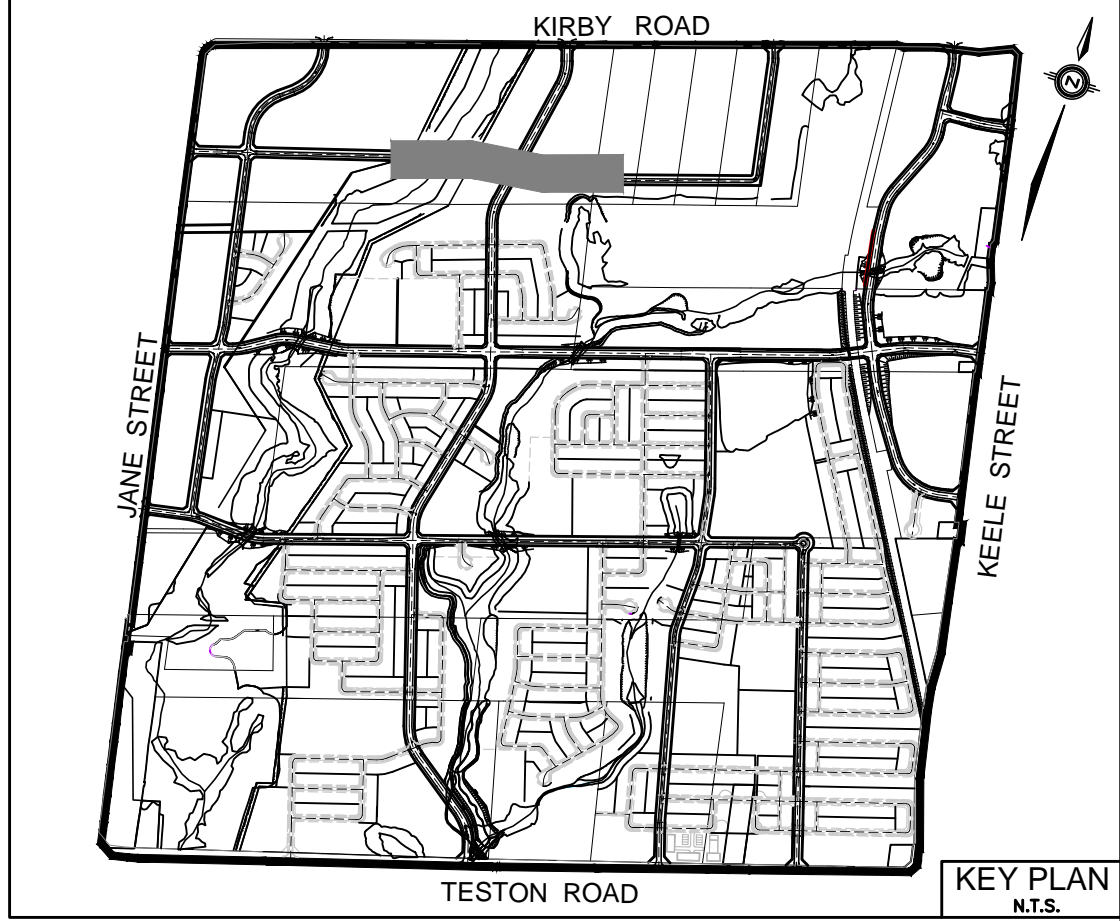
PROJECT No. **2021 - 4766** DRAWING No. **PP-1**

DRAWN BY: K.M. CHECKED BY: F.T. DATE: OCTOBER 2024
 DESIGNED BY: F.T. APPROVED BY: P.S.

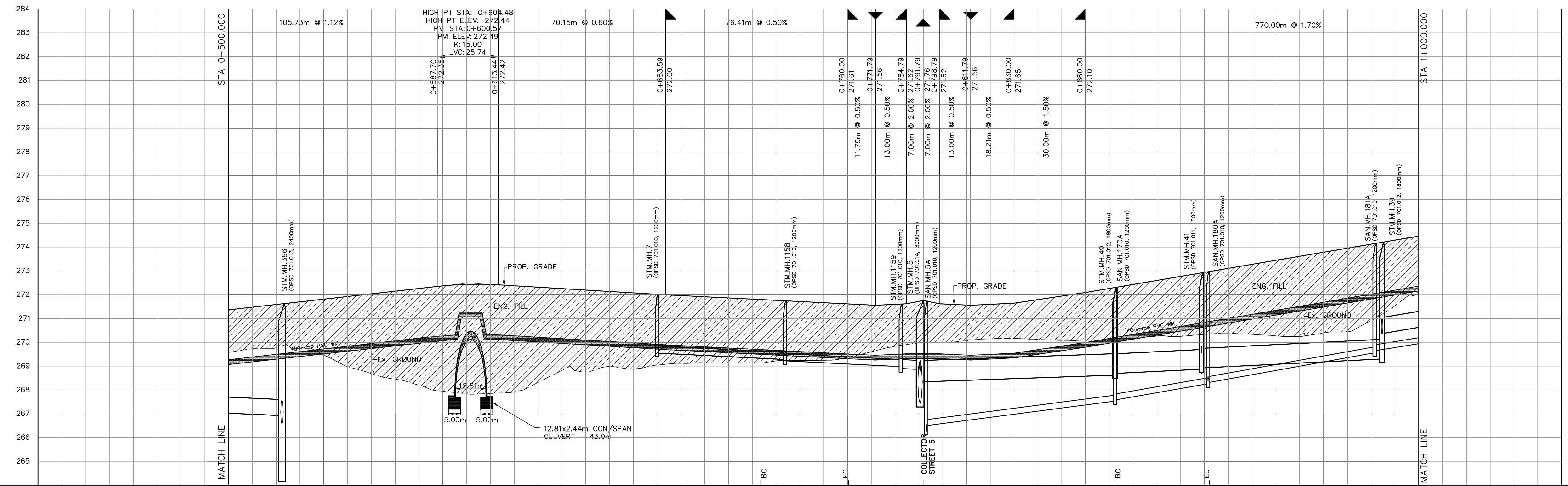
SCALE H 1:1000 V 1:100



REVISIONS			
No.	DESCRIPTION	By	Date



- LEGEND**
- DENOTES INTERLOCK DRIVEWAY
 - DENOTES VALVE AND CHAMBER
 - DENOTES HYDRANT
 - DENOTES CATCHBASIN
 - DENOTES HYDRO TRANSFORMER
 - DENOTES EXISTING SANITARY MANHOLE
 - DENOTES EXISTING STORM MANHOLE
 - DENOTES SANITARY MANHOLE
 - DENOTES STORM MANHOLE
 - DENOTES EXISTING WATERMAIN
 - DENOTES EXISTING STORM SEWER
 - DENOTES WATERMAIN
 - DENOTES STORM SEWER
 - DENOTES SANITARY SEWER
 - DENOTES LIMIT OF SUBDIVISION
 - DENOTES OUTER CONSTRAINTS LIMIT (IDENTIFIED BY BEACON)
 - DENOTES GREENBELT



BENCHMARK NOTE
 ELEVATIONS SHOWN HEREON ARE GEODETIC AND ARE REFERRED TO CITY OF VAUGHAN MONUMENT NO. 105980075 HAVING A PUBLISHED ELEVATION OF 265.404 METRES

No.	Date	Issued for
2.	24/10/15	ENVIRONMENTAL STUDY REPORT
1.	23/08/03	ENVIRONMENTAL STUDY REPORT

APPROVED AS TO FORM IN RELIANCE UPON THE PROFESSIONAL SKILL AND ABILITY OF SCHAEFFERS CONSULTING ENGINEERS AS TO DESIGN AND SPECIFICATION

 DIRECTOR OF DEVELOPMENT ENGINEERING DATE

**BLOCK 27
RESIDENTIAL SUBDIVISION**

SCHAEFFERS
CONSULTING ENGINEERS

6 Ronrose Drive, Concord, Ontario L4K 4R3
 Tel: (905) 738-6100
 Fax: (905) 738-6875
 E-mail: design@schaeffers.com

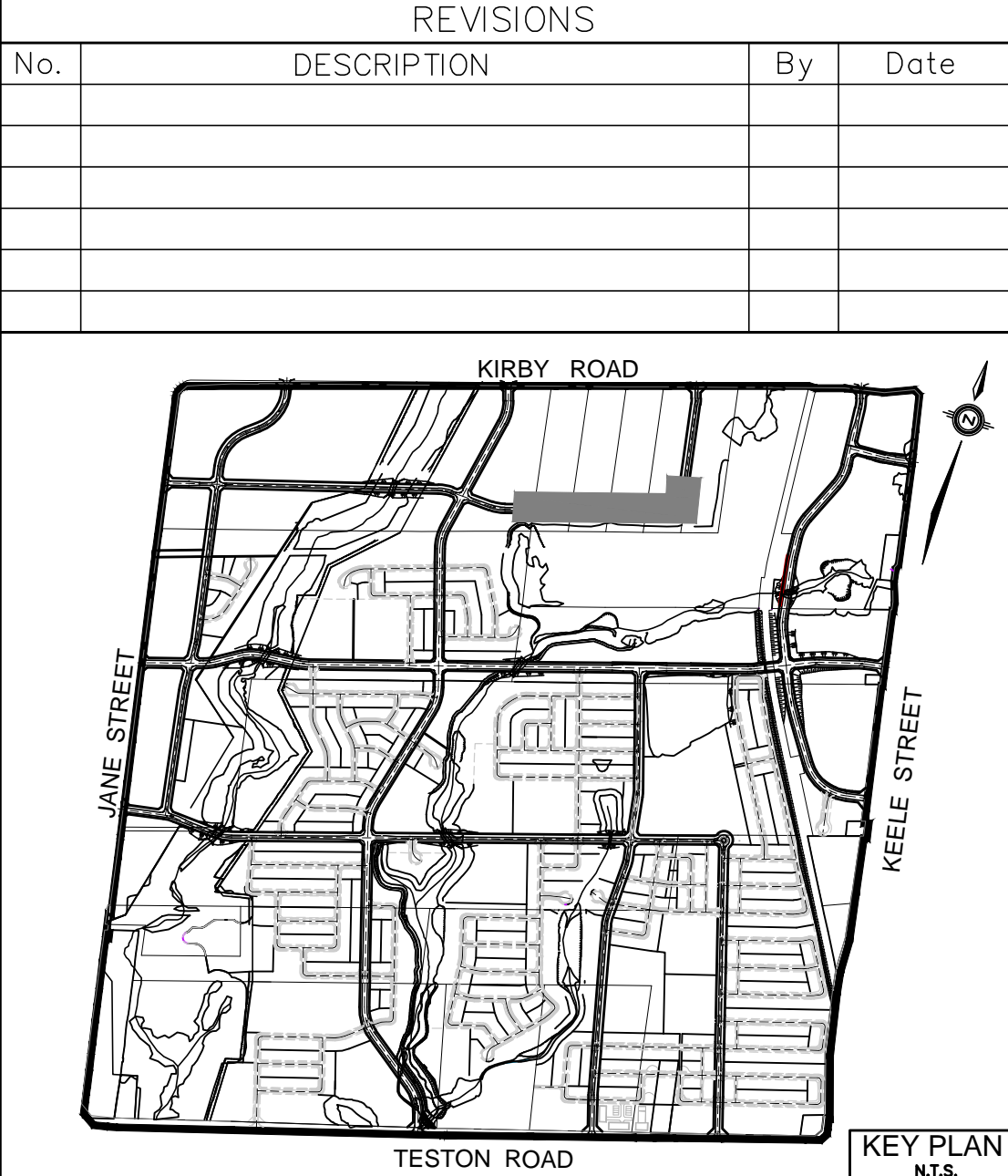
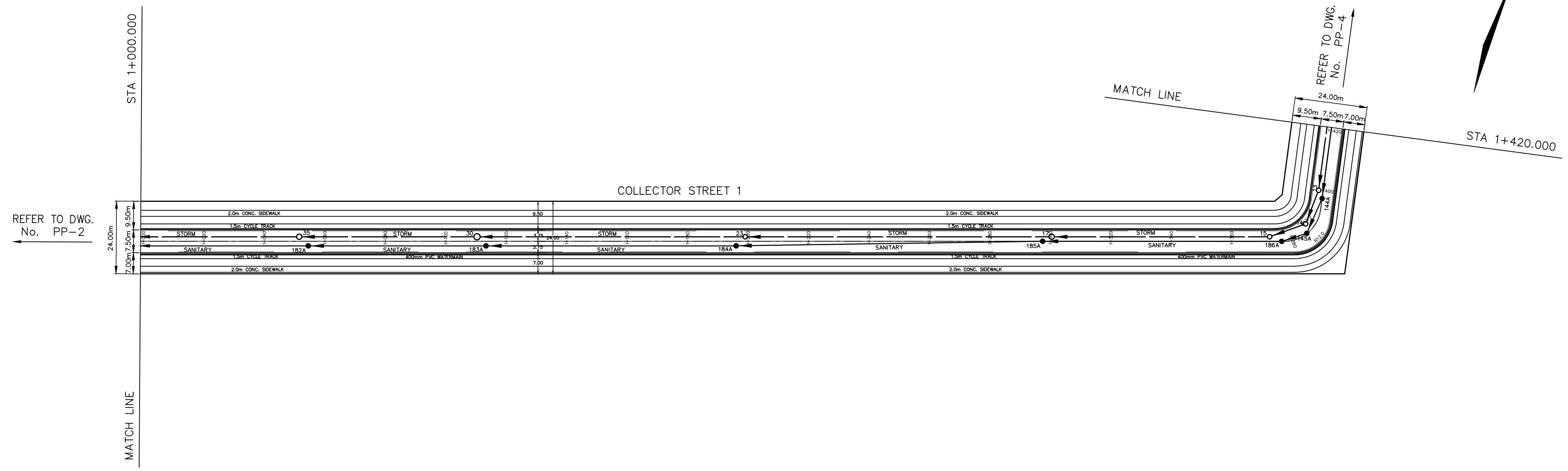
**PLAN AND PROFILE OF
COLLECTOR STREET 1
FROM STA. 0+500.000 TO STA. 1+000.000**

REGION FILE: CITY FILE: BL.27.2020

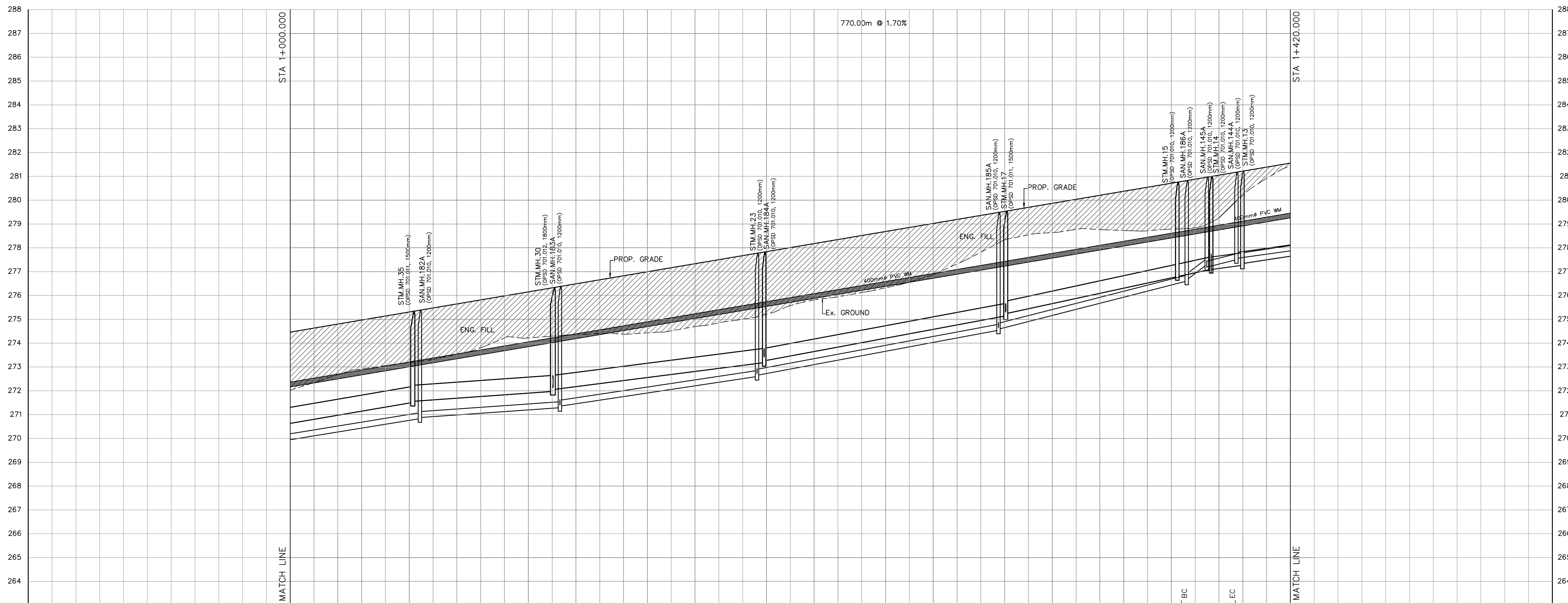
CHAINAGE	PROPOSED ELEVATION	STORM SEWER	SANITARY SEWER
0+500.00	271.37		
0+520.00	271.59	266.92W	
0+540.00	271.81	266.55S	
0+560.00	272.04		
0+580.00	272.26		
0+589.96	272.44		
0+600.00	272.38		
0+620.00	272.02		
0+640.00	271.81		
0+660.00	271.81		
0+680.00	271.71		
0+700.00	271.61		
0+720.00	271.60		
0+723.57	271.60		
0+740.00	271.61		
0+760.00	271.60		
0+780.00	271.60		
0+791.79	271.61		
0+800.00	271.60		
0+820.00	271.60		
0+840.00	271.60		
0+860.00	272.10		
0+872.34	272.43		
0+880.00	272.27		
0+892.19	273.11		
0+900.00	273.45		
0+912.04	273.79		
0+920.00	274.12		
0+940.00	274.46		
0+960.00	274.46		
1+000.00	274.46		

PROJECT No.	2021 - 4766	DRAWING No.	PP-2
DRAWN BY:	K.M.	CHECKED BY:	F.T.
DESIGNED BY:	F.T.	APPROVED BY:	P.S.
DATE:		OCTOBER 2024	
SCALE H 1:1000 V 1:100			

C:\V76\A766-PLAN-PROFILES\A766-PP-2.DWG | 19/10/2024 9:55:36 AM | mrammamy



REVISIONS			
No.	DESCRIPTION	By	Date



LEGEND

- DENOTES INTERLOCK DRIVEWAY
- DENOTES VALVE AND CHAMBER
- DENOTES HYDRANT
- DENOTES CATCHBASIN
- DENOTES HYDRO TRANSFORMER
- DENOTES EXISTING SANITARY MANHOLE
- DENOTES EXISTING STORM MANHOLE
- DENOTES SANITARY MANHOLE
- DENOTES STORM MANHOLE
- DENOTES EXISTING WATERMAIN
- DENOTES EXISTING STORM SEWER
- DENOTES WATERMAIN
- DENOTES STORM SEWER
- DENOTES SANITARY SEWER
- DENOTES LIMIT OF SUBDIVISION

BENCHMARK NOTE
 ELEVATIONS SHOWN HEREON ARE GEOODETIC AND ARE REFERRED TO CITY OF VAUGHAN MONUMENT NO. 1059B0075 HAVING A PUBLISHED ELEVATION OF 265.404 METRES

No.	Date	Issued for
2.	24/10/15	ENVIRONMENTAL STUDY REPORT
1.	23/08/03	ENVIRONMENTAL STUDY REPORT

APPROVED AS TO FORM IN RELIANCE UPON THE PROFESSIONAL SKILL AND ABILITY OF SCHAEFFERS CONSULTING ENGINEERS AS TO DESIGN AND SPECIFICATION

 DIRECTOR OF DEVELOPMENT ENGINEERING DATE

**BLOCK 27
RESIDENTIAL SUBDIVISION**

6 Romney Drive, Concord, Ontario L4K 4R3
 Tel: (905) 738-6100
 Fax: (905) 738-6875
 E-mail: design@schaeffers.com



**PLAN AND PROFILE OF
COLLECTOR STREET 1**
 FROM STA. 1+000.000 TO STA. 1+420.000

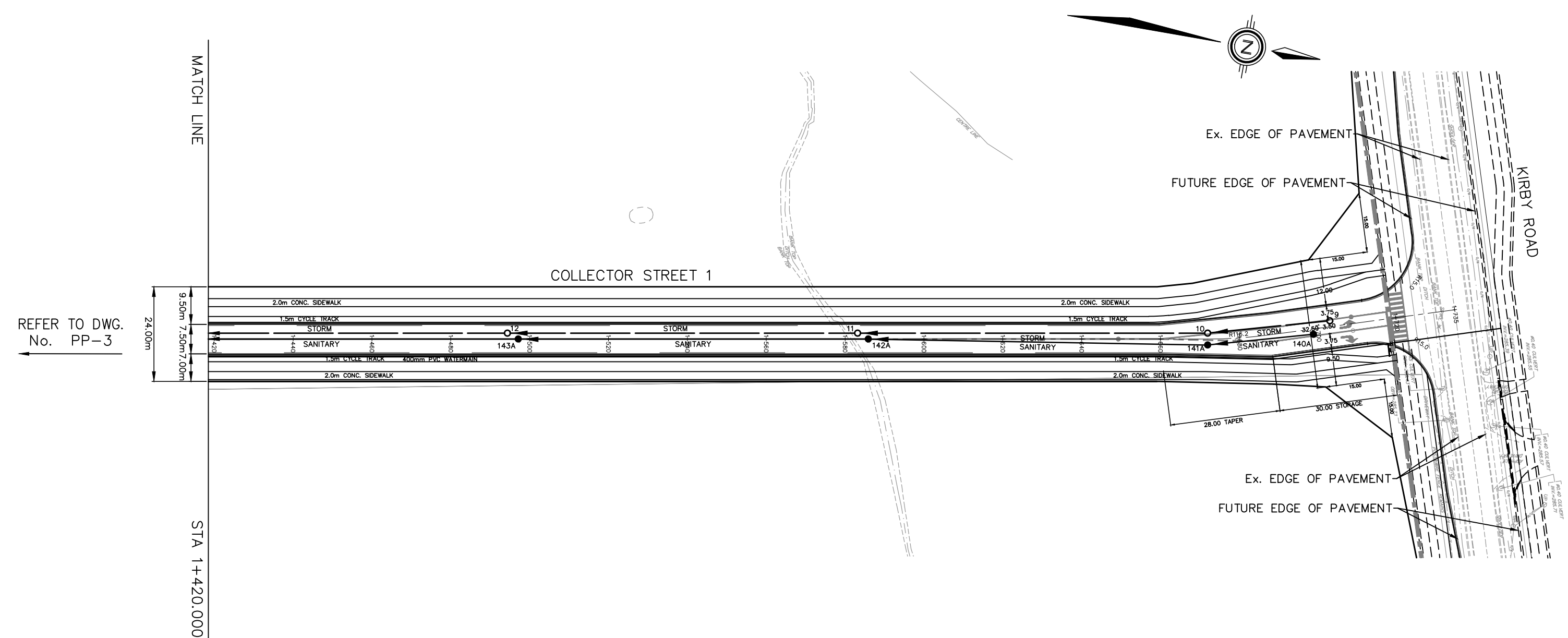
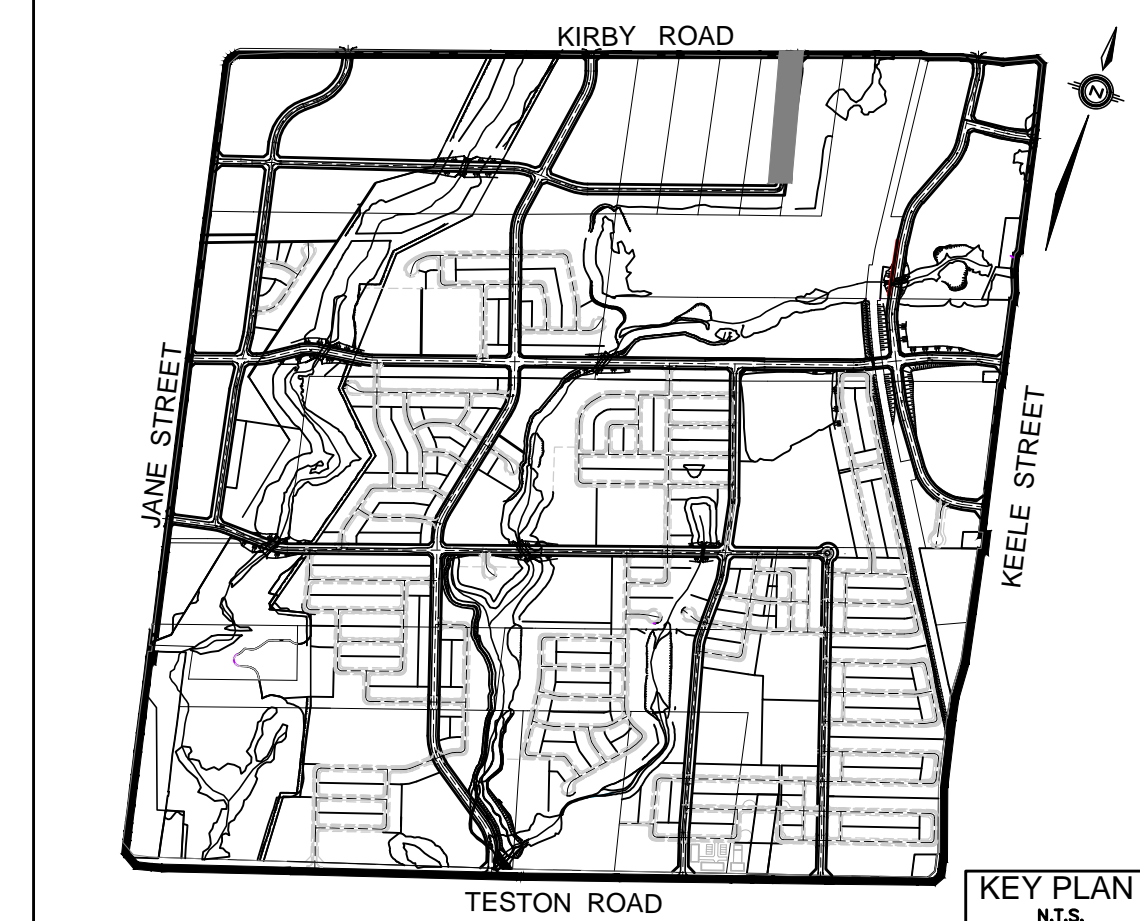
REGION FILE: CITY FILE: BL.27.2020

PROJECT No.	2021 - 4766	DRAWING No.	PP-3
DRAWN BY:	K.M.	CHECKED BY:	F.T.
DESIGNED BY:	F.T.	APPROVED BY:	P.S.
DATE:		OCTOBER 2024	

SCALE H 1:1000
 V 1:100

CHAINAGE	PROPOSED ELEVATION	STORM SEWER	SANITARY SEWER
1+000.00	274.46 273.03	271.56W 271.56E	270.83W 270.88E
1+020.00	274.80 272.68	271.50W 272.12N	271.29W 271.35N
1+040.00	275.14 273.06	271.50W 272.12N	271.29W 271.35N
1+060.00	275.47 273.32	271.50W 272.12N	271.29W 271.35N
1+080.00	275.81 273.81	271.50W 272.12N	271.29W 271.35N
1+100.00	276.15 274.22	271.50W 272.12N	271.29W 271.35N
1+120.00	276.49 274.43	271.50W 272.12N	271.29W 271.35N
1+140.00	276.82 274.57	271.50W 272.12N	271.29W 271.35N
1+160.00	277.16 274.51	271.50W 272.12N	271.29W 271.35N
1+180.00	277.50 274.85	271.50W 272.12N	271.29W 271.35N
1+200.00	277.84 275.21	271.50W 272.12N	271.29W 271.35N
1+220.00	278.18 275.81	271.50W 272.12N	271.29W 271.35N
1+240.00	278.51 276.12	271.50W 272.12N	271.29W 271.35N
1+260.00	278.85 276.58	271.50W 272.12N	271.29W 271.35N
1+280.00	279.19 277.22	271.50W 272.12N	271.29W 271.35N
1+300.00	279.53 278.32	271.50W 272.12N	271.29W 271.35N
1+320.00	279.86 278.64	271.50W 272.12N	271.29W 271.35N
1+340.00	280.20 278.76	271.50W 272.12N	271.29W 271.35N
1+360.00	280.54 279.22	271.50W 272.12N	271.29W 271.35N
1+374.19	280.88 279.64	271.50W 272.12N	271.29W 271.35N
1+385.52	281.22 280.19	271.50W 272.12N	271.29W 271.35N
1+400.00	281.55 281.43	271.50W 272.12N	271.29W 271.35N
1+420.00	281.89 281.43	271.50W 272.12N	271.29W 271.35N

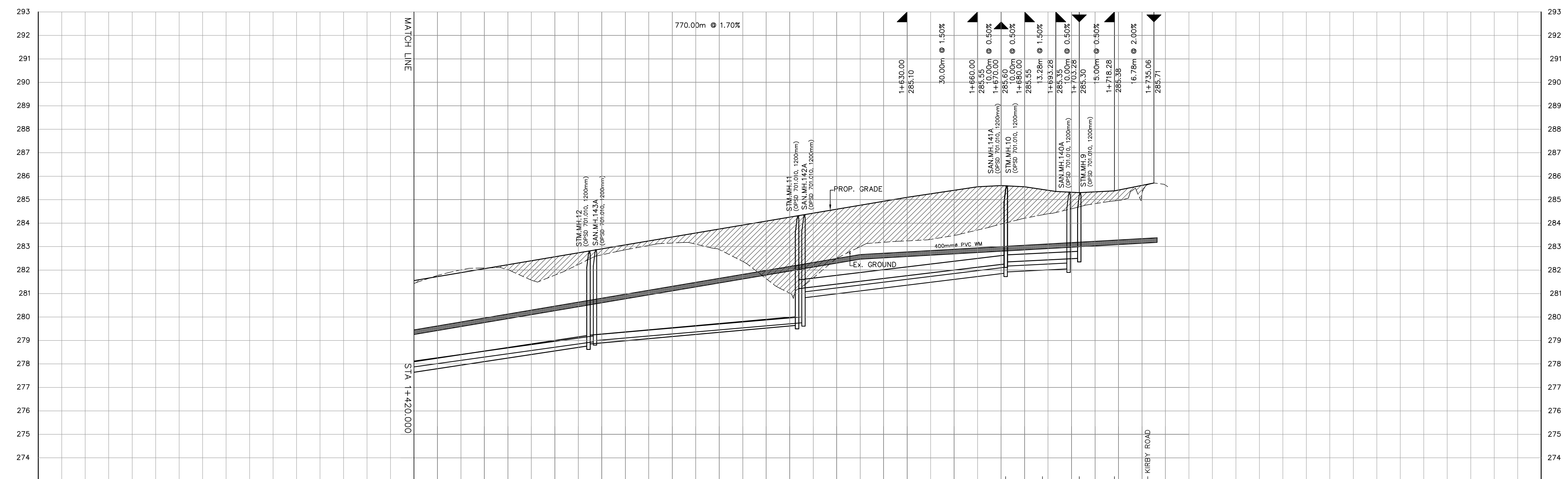
REVISIONS			
No.	DESCRIPTION	By	Date



NOTE:
FUTURE KIRBY ROAD DESIGN
SHOWN AS PER RECOMMENDED
KIRBY ROAD ENVIRONMENTAL
ASSESSMENT DESIGN.

LEGEND

- DENOTES INTERLOCK DRIVEWAY
- DENOTES VALVE AND CHAMBER
- DENOTES HYDRANT
- DENOTES CATCHBASIN
- DENOTES HYDRO TRANSFORMER
- DENOTES EXISTING SANITARY MANHOLE
- DENOTES EXISTING STORM MANHOLE
- DENOTES SANITARY MANHOLE
- DENOTES STORM MANHOLE
- DENOTES EXISTING WATERMAIN
- DENOTES EXISTING STORM SEWER
- DENOTES WATERMAIN
- DENOTES STORM SEWER
- DENOTES SANITARY SEWER
- DENOTES LIMIT OF SUBDIVISION
- DENOTES OUTER CONSTRAINTS LIMIT (IDENTIFIED BY BEACON)



BENCHMARK NOTE
ELEVATIONS SHOWN HEREON ARE GEODETIC AND ARE REFERRED TO
CITY OF VAUGHAN MONUMENT NO. 105980075
HAVING A PUBLISHED ELEVATION OF 265.404 METRES

No.	Date	DESCRIPTION	ISSUED FOR
2.	24/10/15	ENVIRONMENTAL STUDY REPORT	APPROVED AS TO FORM IN RELIANCE UPON THE PROFESSIONAL SKILL AND ABILITY OF SCHAEFFERS CONSULTING ENGINEERS AS TO DESIGN AND SPECIFICATION
1.	23/08/03	ENVIRONMENTAL STUDY REPORT	

DIRECTOR OF DEVELOPMENT ENGINEERING DATE

**BLOCK 27
RESIDENTIAL SUBDIVISION**

SCHAEFFERS
CONSULTING ENGINEERS

6 Rimesse Drive, Concord,
Ontario L4K 4R3
Tel: (905) 738-6100
Fax: (905) 738-6875
E-mail:
design@schaeffers.com

VAUGHAN

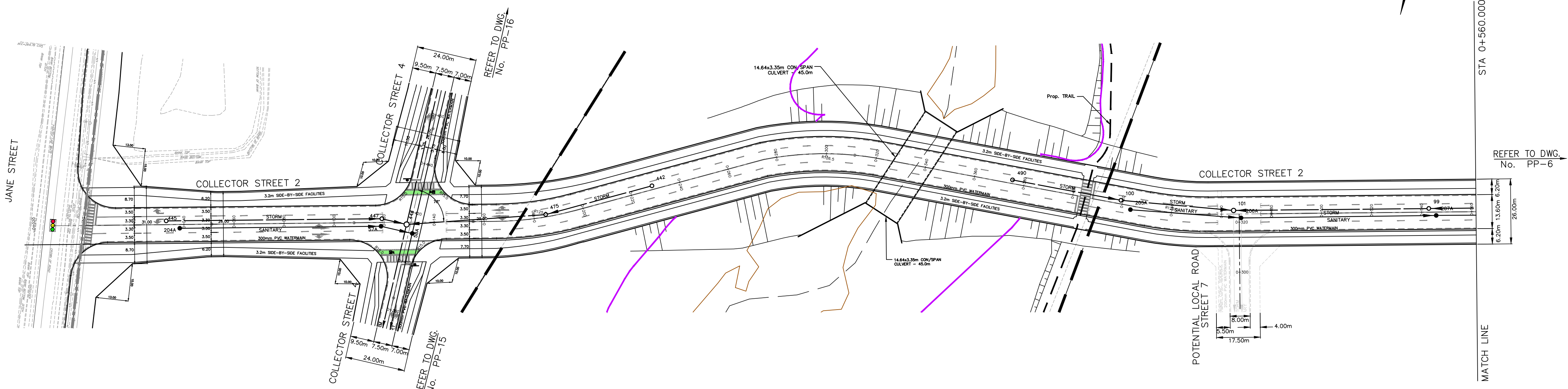
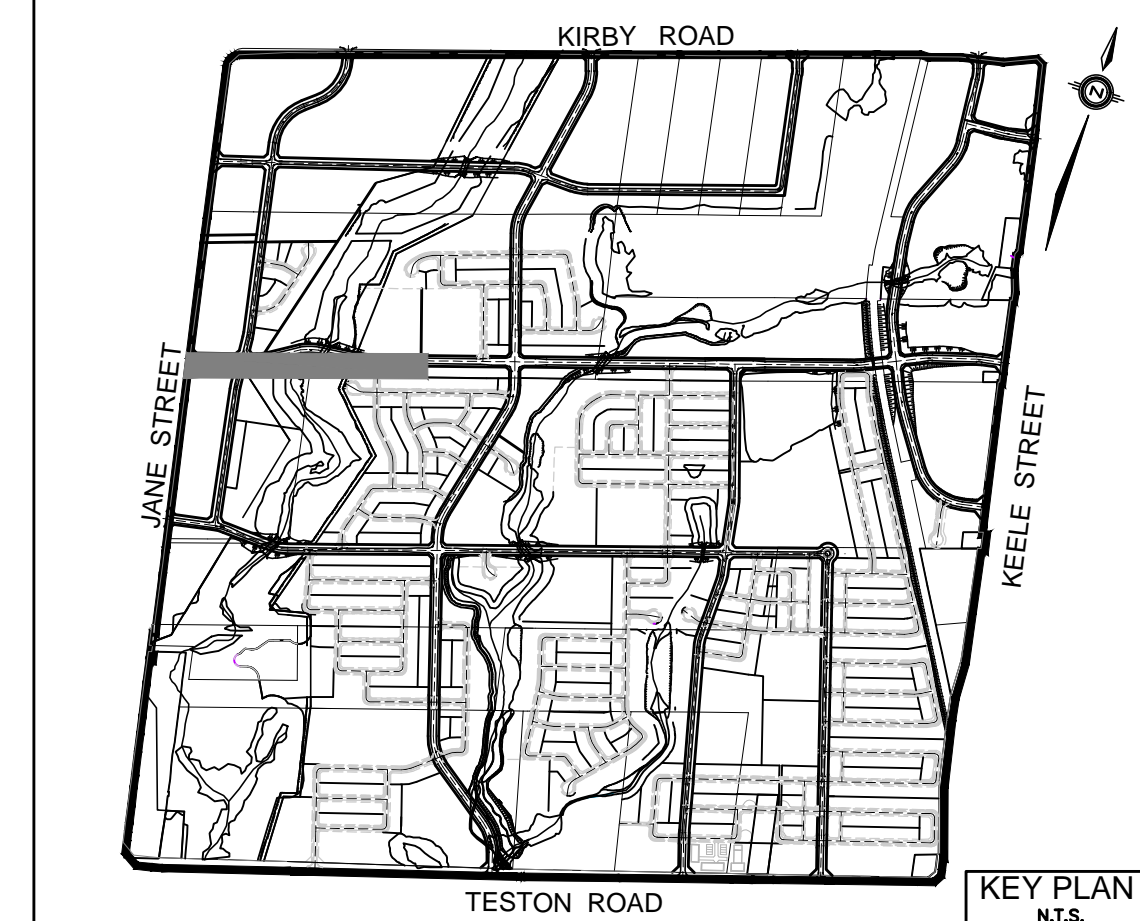
PLAN AND PROFILE OF
COLLECTOR STREET 1
FROM STA. 1+420.000 TO STA. 1+740.000
REGION FILE: CITY FILE: BL.27.2020

PROJECT No. 2021 - 4766	DRAWING No. PP-4	
DRAWN BY: K.M.	CHECKED BY: F.T.	DATE:
DESIGNED BY: F.T.	APPROVED BY: P.S.	OCTOBER 2024

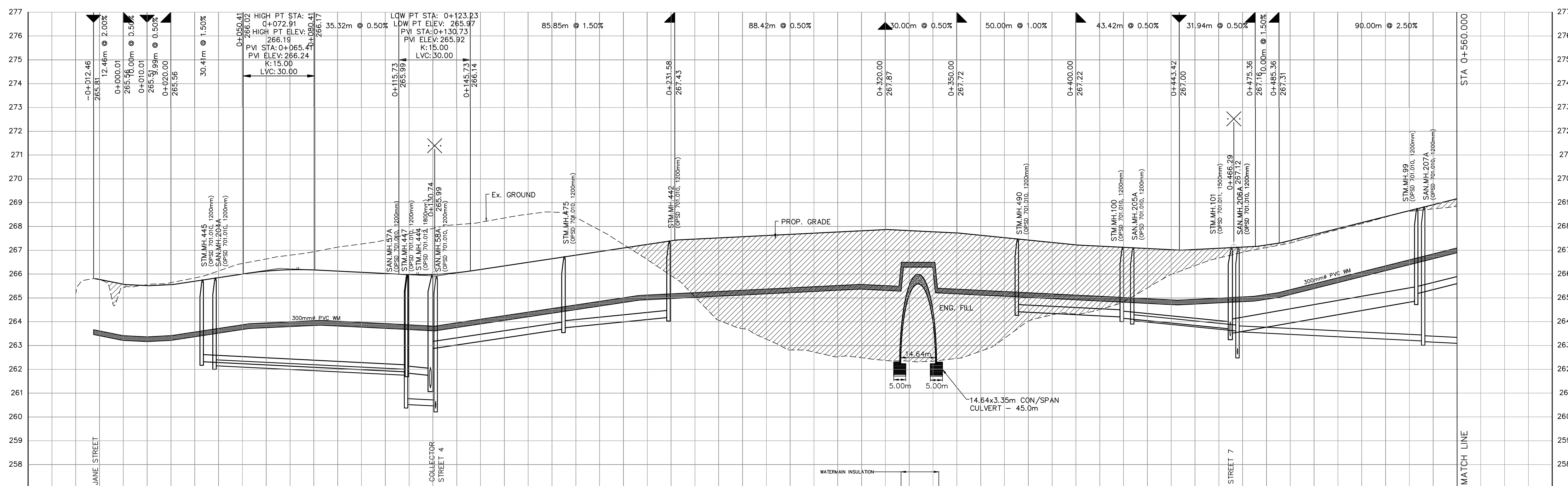
SCALE H 1:1000 0 5 10 15 20 25 30 35 40 45 50m
V 1:100

NOTE:
BLOCK 27 COLLECTOR ROAD INTERSECTIONS TO YORK REGION ROADS ARE PRELIMINARY AND CONCEPTUAL. THE CONFIGURATION OF THESE INTERSECTIONS ARE SUBJECT TO YORK REGION'S APPROVAL DURING THE DETAILED DESIGN/DEVELOPMENT APPROVALS PHASE AND MAY INCLUDE THE NEED FOR DEDICATED TURNING LANES, ILLUMINATION, AND OTHER INTERSECTION IMPROVEMENT ON REGIONAL ROADS.

REVISIONS			
No.	DESCRIPTION	By	Date



- LEGEND**
- DENOTES INTERLOCK DRIVEWAY
 - DENOTES VALVE AND CHAMBER
 - DENOTES HYDRANT
 - DENOTES CATCHBASIN
 - DENOTES HYDRO TRANSFORMER
 - DENOTES EXISTING SANITARY MANHOLE
 - DENOTES EXISTING STORM MANHOLE
 - DENOTES SANITARY MANHOLE
 - DENOTES STORM MANHOLE
 - DENOTES EXISTING WATERMAIN
 - DENOTES EXISTING STORM SEWER
 - DENOTES EXISTING SANITARY SEWER
 - DENOTES WATERMAIN
 - DENOTES STORM SEWER
 - DENOTES SANITARY SEWER
 - DENOTES LIMIT OF SUBDIVISION
 - DENOTES OUTER CONSTRAINTS LIMIT (IDENTIFIED BY BEACON)
 - DENOTES GREENBELT
 - DENOTES TRAIL



BENCHMARK NOTE
ELEVATIONS SHOWN HEREON ARE GEODETIC AND ARE REFERRED TO CITY OF VAUGHAN MONUMENT NO. 105980075 HAVING A PUBLISHED ELEVATION OF 265.404 METRES

No.	Date	DESCRIPTION
2.	24/10/15	ENVIRONMENTAL STUDY REPORT
1.	23/08/03	ENVIRONMENTAL STUDY REPORT

APPROVED AS TO FORM IN RELIANCE, UPON THE PROFESSIONAL SKILL AND ABILITY OF SCHAEFFERS CONSULTING ENGINEERS AS TO DESIGN AND SPECIFICATION

DIRECTOR OF DEVELOPMENT ENGINEERING DATE

**BLOCK 27
RESIDENTIAL SUBDIVISION**

6 Ronrose Drive, Concord, Ontario L4K 4R3
Tel: (905) 738-6100
Fax: (905) 738-6875
E-mail: design@schaeffers.com

**PLAN AND PROFILE OF
COLLECTOR STREET 2**
FROM STA. -0+020.000 TO STA. 0+560.000

REGION FILE: CITY FILE: BL.27.2020

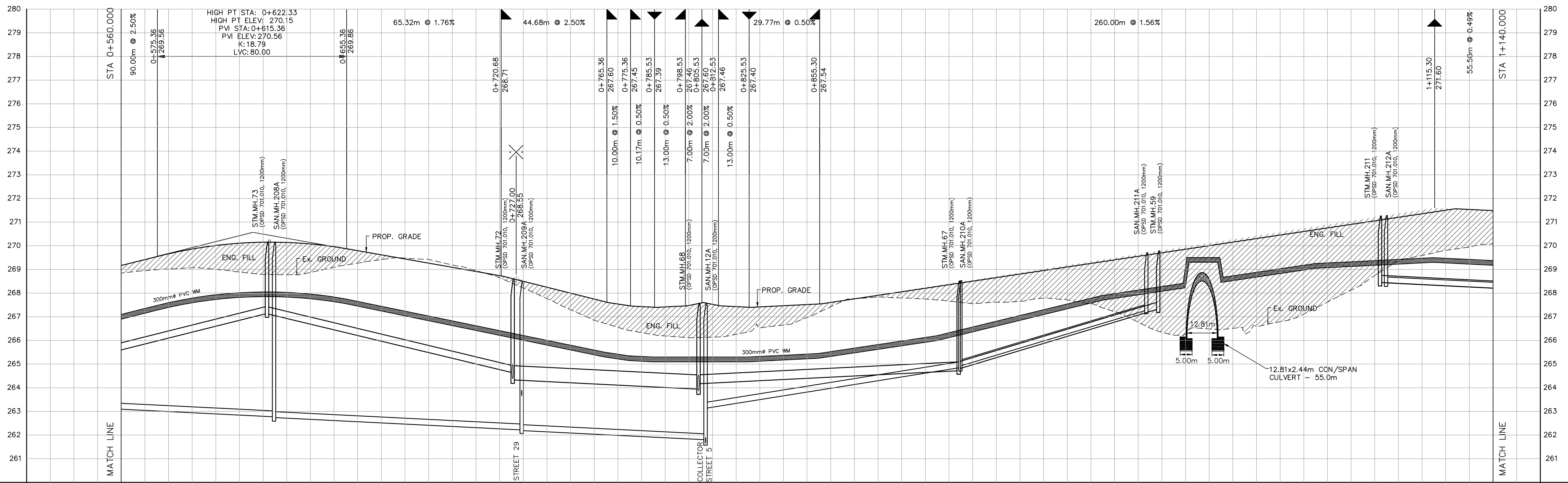
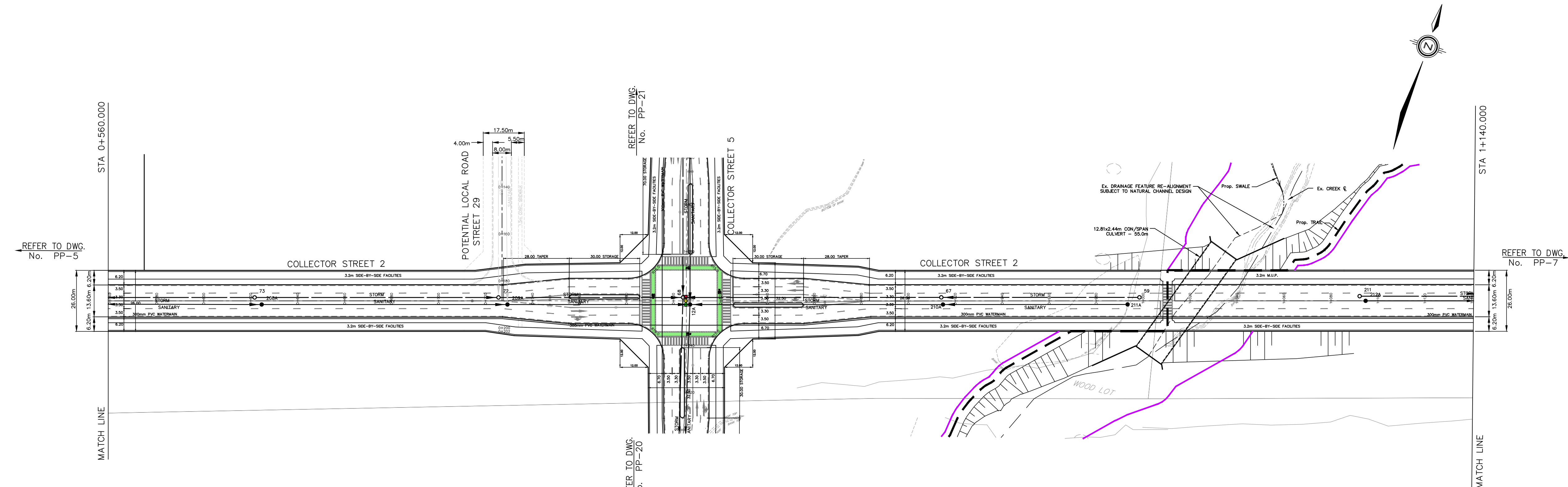
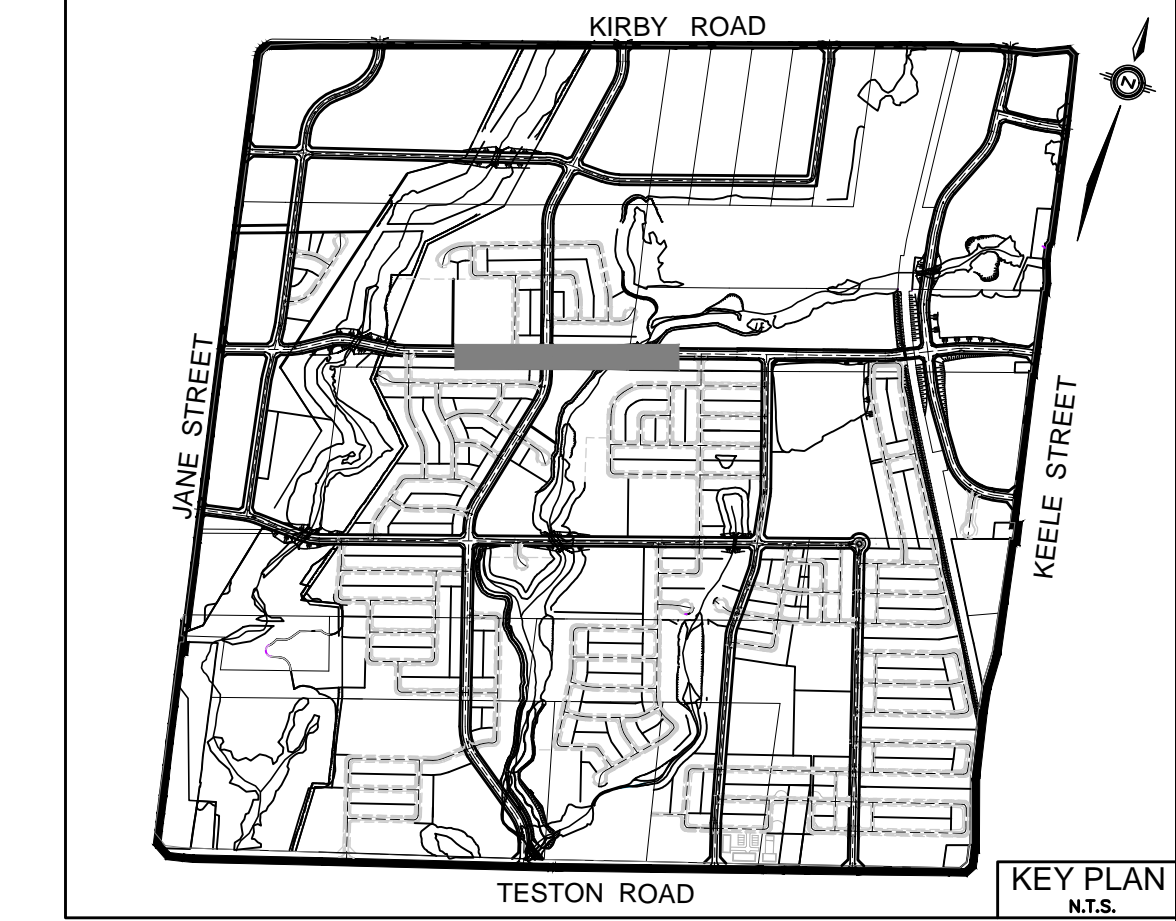
PROJECT No. 2021 - 4766	DRAWING No. PP-5
DRAWN BY: K.M.	CHECKED BY: F.T.
DESIGNED BY: F.T.	APPROVED BY: P.S.
DATE: OCTOBER 2024	

SCALE H 1:1000 V 1:100

F:\P\04\2766-PLAN-PROFILES\2766-PP-5.DWG | 10/15/2024 9:57:25 AM | r.mcmurray

CHAINAGE	PROPOSED ELEVATION	STORM SEWER	SANITARY SEWER
-0+020.00	265.16		
-0+012.51	265.56		
0+000.00	265.43		
0+020.00	265.56		
0+040.00	265.86	262.32E	262.15E
0+060.00	266.13		
0+080.00	266.17		
0+100.00	266.07		
0+120.00	265.98	261.89W	261.75W
0+130.74	265.96	261.22S	261.44S
0+140.00	266.07	260.41N	260.36S
0+160.00	266.36		
0+188.99	266.66	263.50W	263.79NE
0+196.66	266.96		
0+200.00	267.05		
0+220.00	267.26		
0+240.00	267.47		
0+260.00	267.57		
0+274.86	267.67		
0+280.00	267.81		
0+297.37	267.77		
0+300.00	267.53		
0+339.66	267.87		
0+340.00	267.77		
0+360.00	267.62		
0+380.00	267.42		
0+400.00	267.22		
0+420.00	267.12		
0+430.31	267.02		
0+440.00	267.09		
0+454.76	267.23		
0+460.00	267.68		
0+467.07	267.59		
0+480.00	268.18		
0+500.00	268.12		
0+520.00	268.68		
0+527.69	268.16		
0+540.00	268.44		
0+560.00	268.44		

REVISIONS			
No.	DESCRIPTION	By	Date



- LEGEND**
- DENOTES INTERLOCK DRIVEWAY
 - ⊕ DENOTES VALVE AND CHAMBER
 - ⊕ DENOTES HYDRANT
 - DENOTES CATCHBASIN
 - ▲ DENOTES HYDRO TRANSFORMER
 - DENOTES EXISTING SANITARY MANHOLE
 - DENOTES EXISTING STORM MANHOLE
 - DENOTES SANITARY MANHOLE
 - DENOTES STORM MANHOLE
 - DENOTES EXISTING WATERMAIN
 - DENOTES EXISTING STORM SEWER
 - DENOTES EXISTING SANITARY SEWER
 - DENOTES WATERMAIN
 - DENOTES STORM SEWER
 - DENOTES SANITARY SEWER
 - DENOTES LIMIT OF SUBDIVISION
 - DENOTES OUTER CONSTRAINTS LIMIT (IDENTIFIED BY BEACON)
 - DENOTES TRAIL

BENCHMARK NOTE
 ELEVATIONS SHOWN HEREON ARE GEODETIC AND ARE REFERRED TO CITY OF VAUGHAN MONUMENT NO. 105980075 HAVING A PUBLISHED ELEVATION OF 265.404 METRES

No.	Date	Issued for
2.	24/10/15	ENVIRONMENTAL STUDY REPORT
1.	23/08/03	ENVIRONMENTAL STUDY REPORT

APPROVED AS TO FORM IN RELIANCE UPON THE PROFESSIONAL SKILL AND ABILITY OF SCHAEFFERS CONSULTING ENGINEERS AS TO DESIGN AND SPECIFICATION

DIRECTOR OF DEVELOPMENT ENGINEERING DATE

**BLOCK 27
RESIDENTIAL SUBDIVISION**

SCHAEFFERS
CONSULTING ENGINEERS

6 Ronrose Drive, Concord, Ontario L4K 4R3
Tel: (905) 738-6100
Fax: (905) 738-6875
E-mail: design@schaeffers.com

VAUGHAN

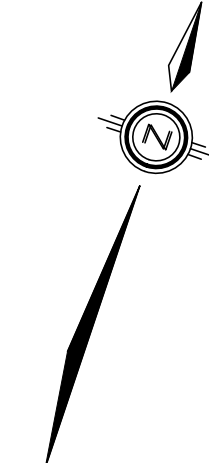
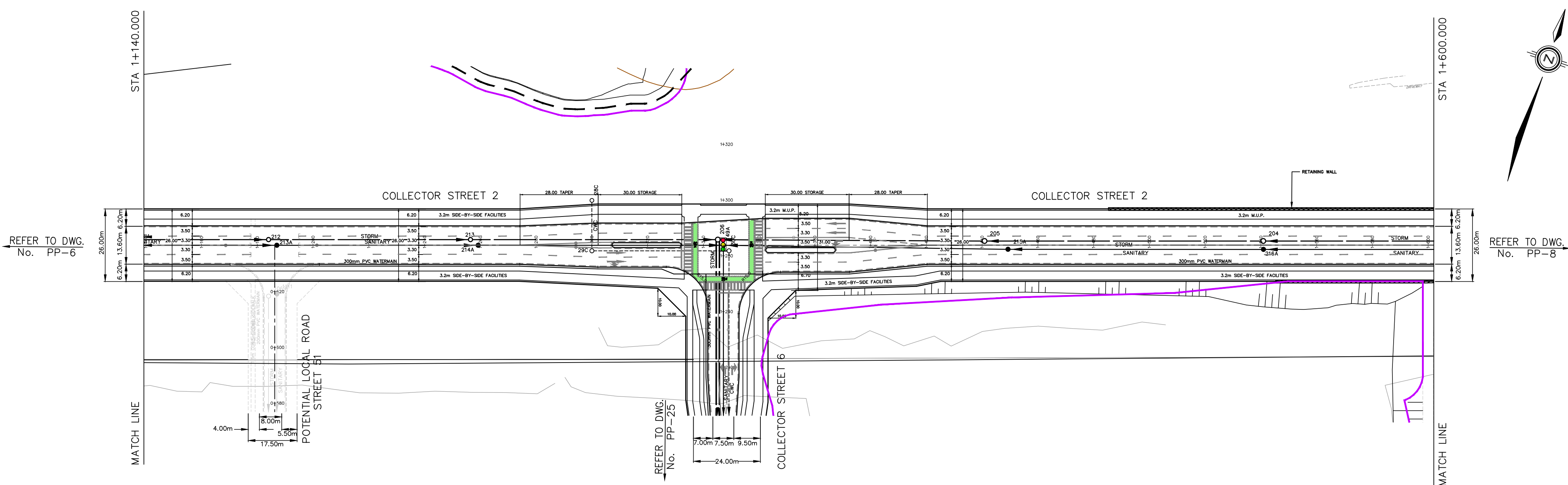
PLAN AND PROFILE OF
COLLECTOR STREET 2
FROM STA. 0+560.000 TO STA. 1+140.000

REGION FILE: CITY FILE: BL-27.2020

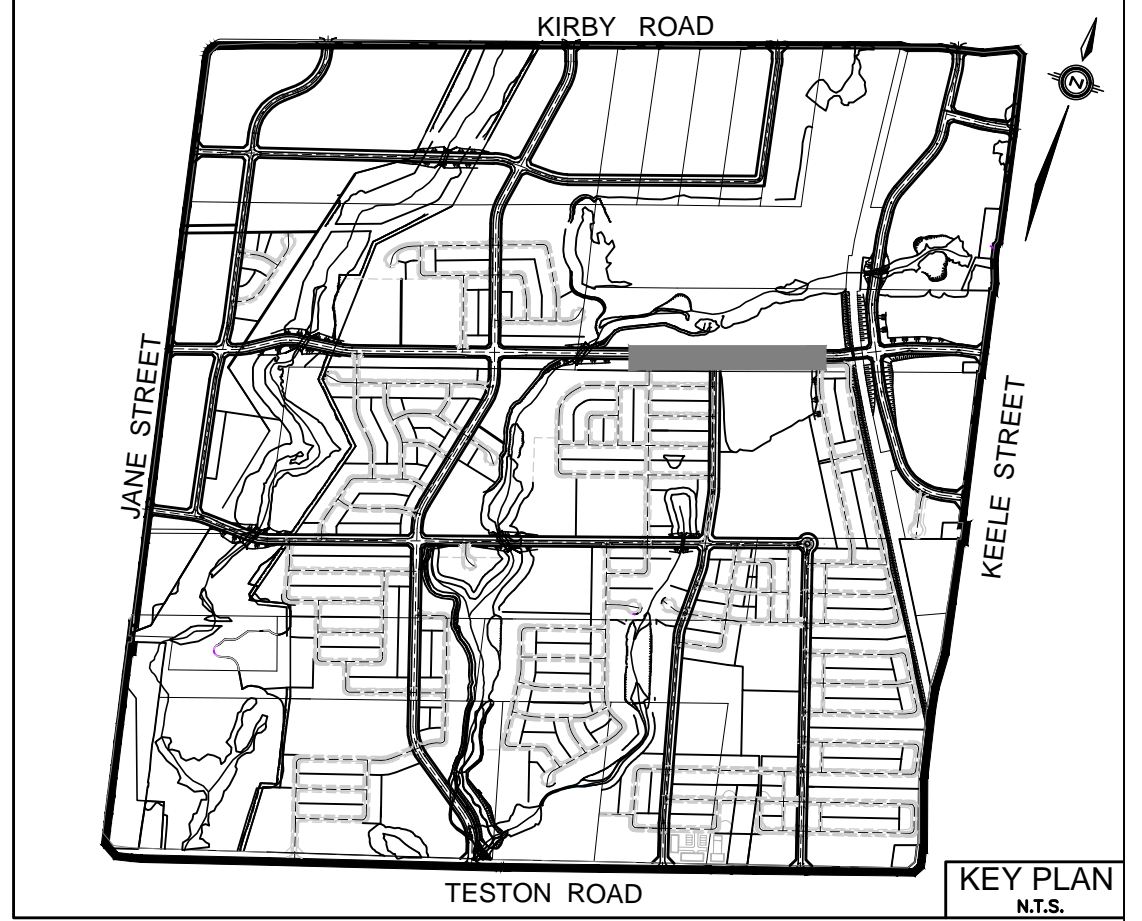
PROJECT No. 2021 - 4766	DRAWING No. PP-6
DRAWN BY: K.M.	CHECKED BY: F.T.
DESIGNED BY: F.T.	APPROVED BY: P.S.

DATE: OCTOBER 2024

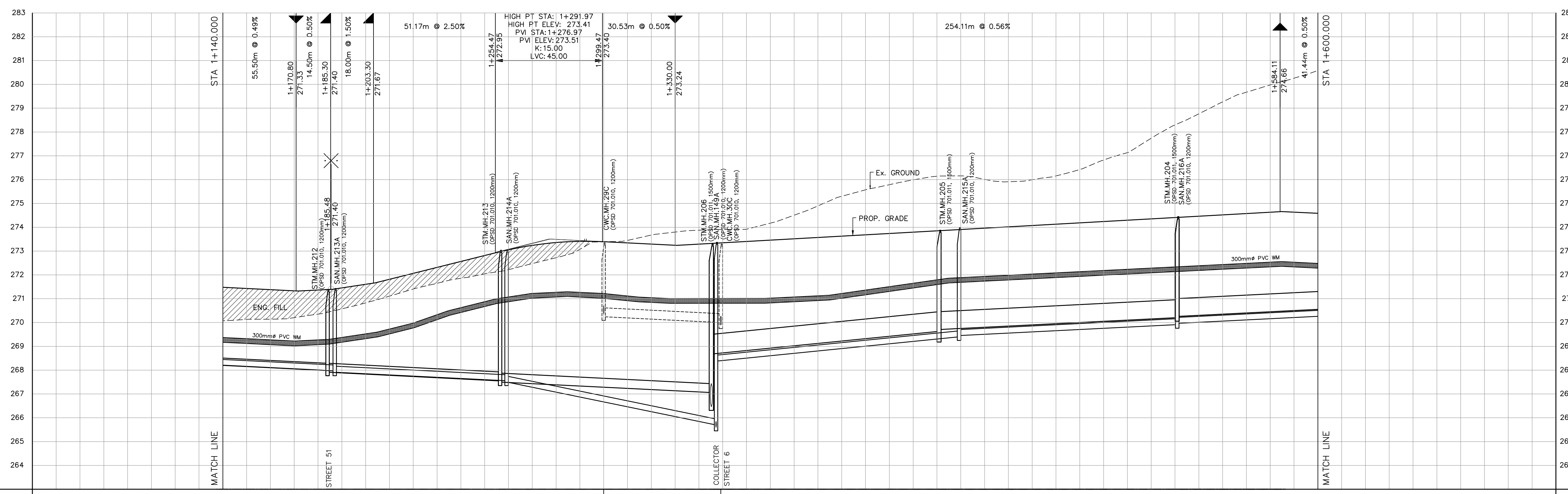
SCALE H 1:1000
V 1:100



REVISIONS			
No.	DESCRIPTION	By	Date



LEGEND	
	DENOTES INTERLOCK DRIVEWAY
	DENOTES VALVE AND CHAMBER
	DENOTES HYDRANT
	DENOTES CATCHBASIN
	DENOTES HYDRO TRANSFORMER
	DENOTES EXISTING SANITARY MANHOLE
	DENOTES EXISTING STORM MANHOLE
	DENOTES SANITARY MANHOLE
	DENOTES STORM MANHOLE
	DENOTES EXISTING WATERMAIN
	DENOTES EXISTING STORM SEWER
	DENOTES EXISTING SANITARY SEWER
	DENOTES WATERMAIN
	DENOTES STORM SEWER
	DENOTES SANITARY SEWER
	DENOTES LIMIT OF SUBDIVISION
	DENOTES OUTER CONSTRAINTS LIMIT (IDENTIFIED BY BEACON)
	DENOTES TRAIL



CHAINAGE	PROPOSED ELEVATION	STORM SEWER	SANITARY SEWER	CLEAN WATER COLLECTOR
1+140.00	271.48 270.08			
1+160.00	271.38 270.14			
1+180.00	271.37 270.36	267.99W 267.92E	267.97E 267.97W	
1+200.00	271.62 270.63			
1+220.00	270.68 270.14			
1+240.00	272.59 270.85			
1+260.00	273.07 272.22	267.50E 267.55W	267.51E 267.50W	
1+280.00	273.37 272.72			
1+300.00	273.39 273.39			
1+320.00	273.29 273.68			
1+340.00	273.30 273.38	268.68E 268.70W 268.68E	268.65E 268.65W	
1+360.00	273.41 273.02			
1+380.00	273.52 274.31			
1+400.00	273.63 275.30			
1+420.00	273.75 275.79			
1+440.00	273.86 276.15	269.64W 269.71E	269.64W 269.71E	
1+460.00	273.97 276.91			
1+480.00	274.08 276.00			
1+500.00	274.19 276.10			
1+520.00	274.31 277.14			
1+540.00	274.42 278.30	270.21W 270.26E	269.92W 269.97E	
1+560.00	274.53 279.27			
1+580.00	274.64 279.88			
1+600.00	274.58 280.58			

BENCHMARK NOTE
 ELEVATIONS SHOWN HEREON ARE GEODETIC AND ARE REFERRED TO CITY OF VAUGHAN MONUMENT NO. 105980075 HAVING A PUBLISHED ELEVATION OF 265.404 METRES

No.	Date	ENVIRONMENTAL STUDY REPORT
2.	24/10/15	ENVIRONMENTAL STUDY REPORT
1.	23/08/03	ENVIRONMENTAL STUDY REPORT

APPROVED AS TO FORM IN RELIANCE UPON THE PROFESSIONAL SKILL AND ABILITY OF SCHAEFFERS CONSULTING ENGINEERS AS TO DESIGN AND SPECIFICATION

ISSUED FOR: _____ DATE: _____

DIRECTOR OF DEVELOPMENT ENGINEERING

**BLOCK 27
RESIDENTIAL SUBDIVISION**

SCHAEFFERS
CONSULTING ENGINEERS

6 Romrose Drive, Concord, Ontario L4K 4R3
Tel: (905) 738-6100
Fax: (905) 738-6875
E-mail: design@schaeffers.com

SCHAEFFER & ASSOCIATES LTD.

VAUGHAN

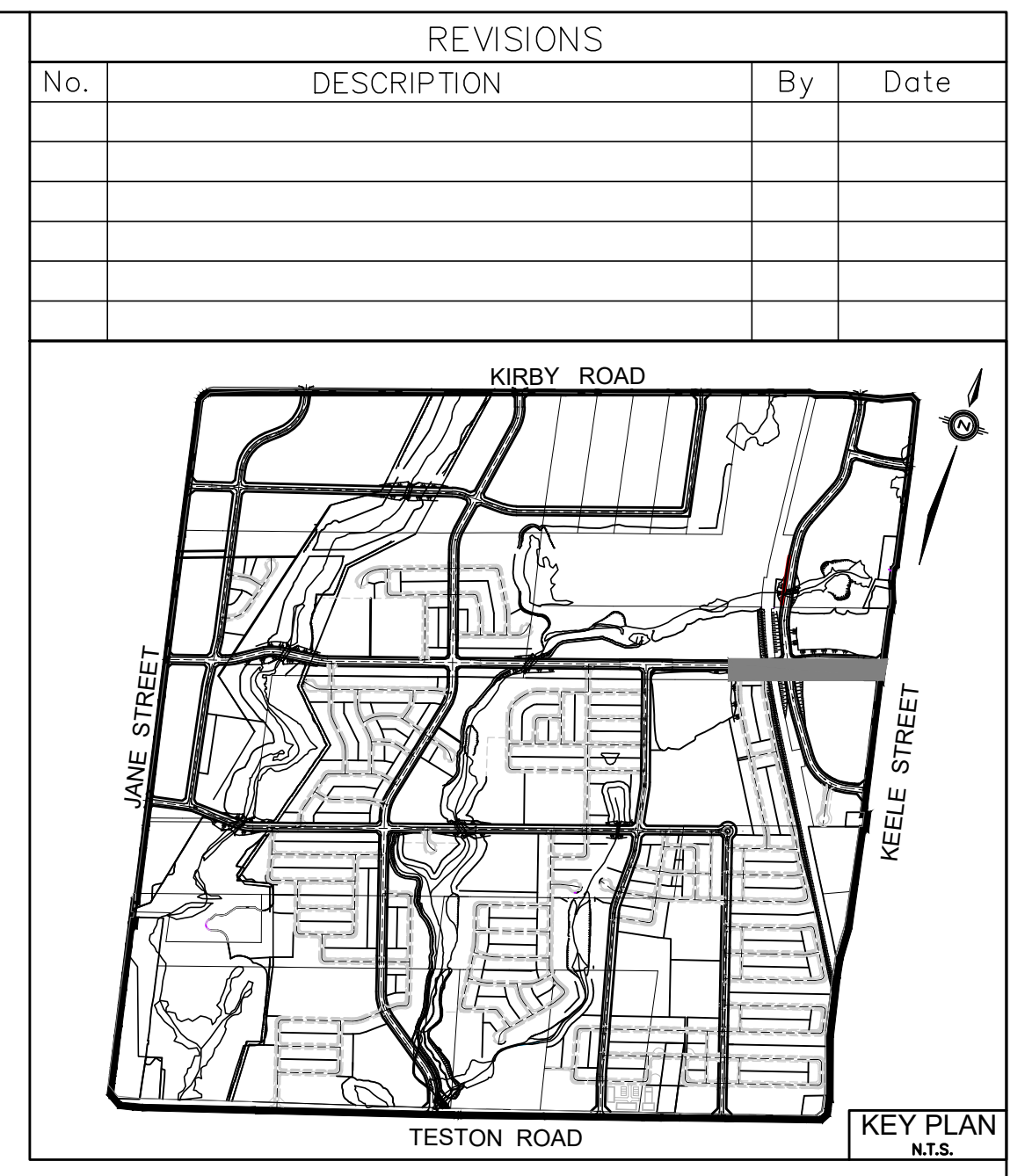
PLAN AND PROFILE OF
COLLECTOR STREET 2
FROM STA. 1+140.000 TO STA. 1+600.000

REGION FILE: _____ CITY FILE: BL.27.2020

PROJECT No. 2021 - 4766	DRAWING No. PP-7
DRAWN BY: K.M.	CHECKED BY: F.T.
DESIGNED BY: F.T.	APPROVED BY: P.S.

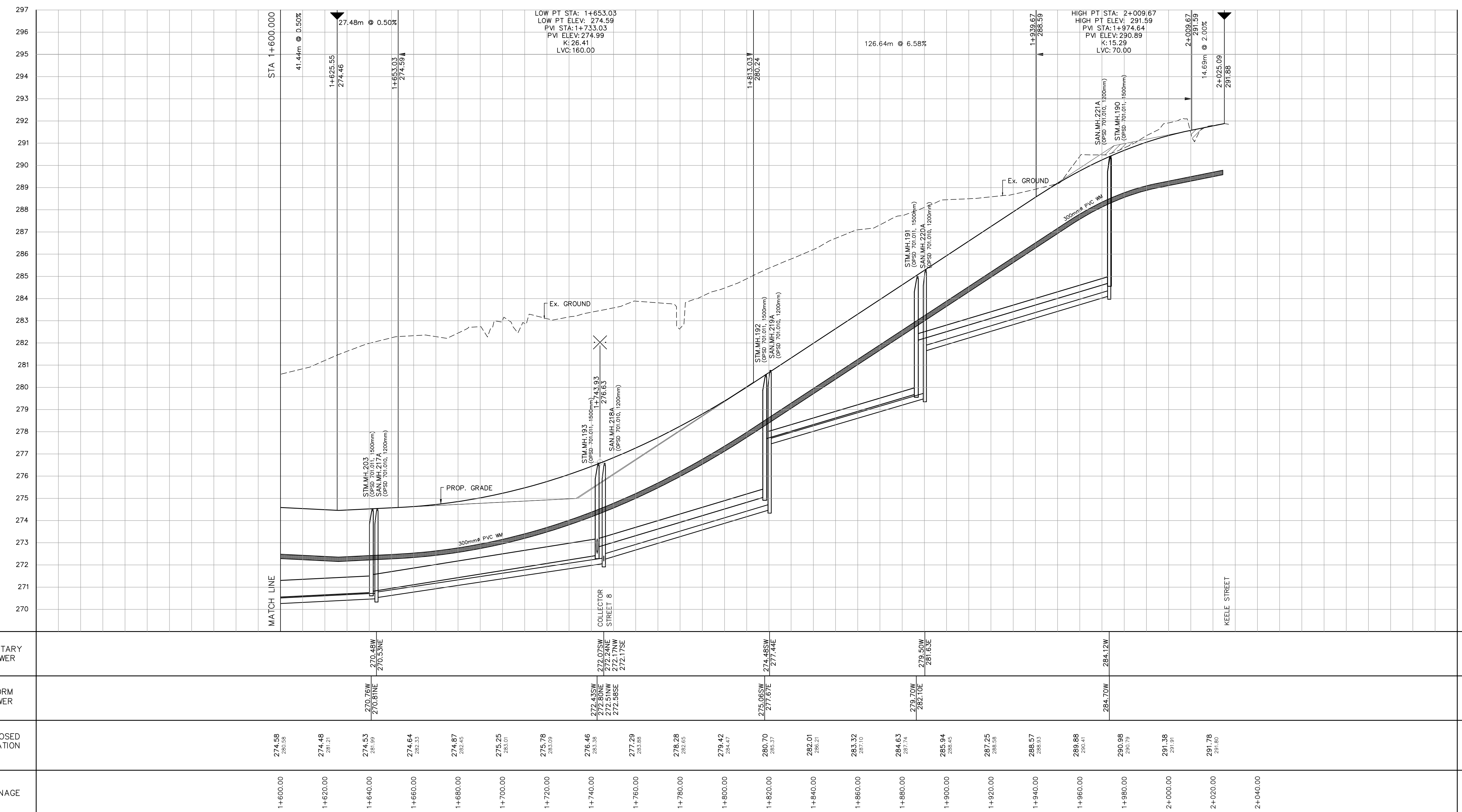
DATE: **OCTOBER 2024**

SCALE H 1:1000 0 5 10 15 20 25 30 35 40 45 50m
V 1:100 0



NOTE:
BLOCK 27 COLLECTOR ROAD INTERSECTIONS TO YORK REGION ROADS ARE PRELIMINARY AND CONCEPTUAL. THE CONFIGURATION OF THESE INTERSECTIONS ARE SUBJECT TO YORK REGION'S APPROVAL DURING THE DETAILED DESIGN/DEVELOPMENT APPROVALS PHASE AND MAY INCLUDE THE NEED FOR DEDICATED TURNING LANES, ILLUMINATION, AND OTHER INTERSECTION IMPROVEMENT ON REGIONAL ROADS.

REVISIONS			
No.	DESCRIPTION	By	Date



LEGEND

- DENOTES INTERLOCK DRIVEWAY
- DENOTES VALVE AND CHAMBER
- DENOTES HYDRANT
- DENOTES CATCHBASIN
- DENOTES HYDRO TRANSFORMER
- DENOTES EXISTING SANITARY MANHOLE
- DENOTES EXISTING STORM MANHOLE
- DENOTES SANITARY MANHOLE
- DENOTES STORM MANHOLE
- DENOTES EXISTING WATERMAIN
- DENOTES EXISTING STORM SEWER
- DENOTES WATERMAIN
- DENOTES STORM SEWER
- DENOTES SANITARY SEWER
- DENOTES LIMIT OF SUBDIVISION

BENCHMARK NOTE
ELEVATIONS SHOWN HEREON ARE GEODETIC AND ARE REFERRED TO CITY OF VAUGHAN MONUMENT NO. 105980075 HAVING A PUBLISHED ELEVATION OF 265.404 METRES

No.	Date	Issued for
2.	24/10/15	ENVIRONMENTAL STUDY REPORT
1.	23/08/03	ENVIRONMENTAL STUDY REPORT

APPROVED AS TO FORM IN RELIANCE UPON THE PROFESSIONAL SKILL AND ABILITY OF SCHAEFFERS CONSULTING ENGINEERS AS TO DESIGN AND SPECIFICATION

DIRECTOR OF DEVELOPMENT ENGINEERING DATE

**BLOCK 27
RESIDENTIAL SUBDIVISION**

SCHAEFFERS
CONSULTING ENGINEERS

6 Rontrose Drive, Concord, Ontario L4K 4K3
Tel: (905) 738-6100
Fax: (905) 738-6875
E-mail: design@schaeffers.com

**PLAN AND PROFILE OF
COLLECTOR STREET 2**
FROM STA. 1+600.000 TO STA. 2+040.000

REGION FILE: CITY FILE: BL.27.2020

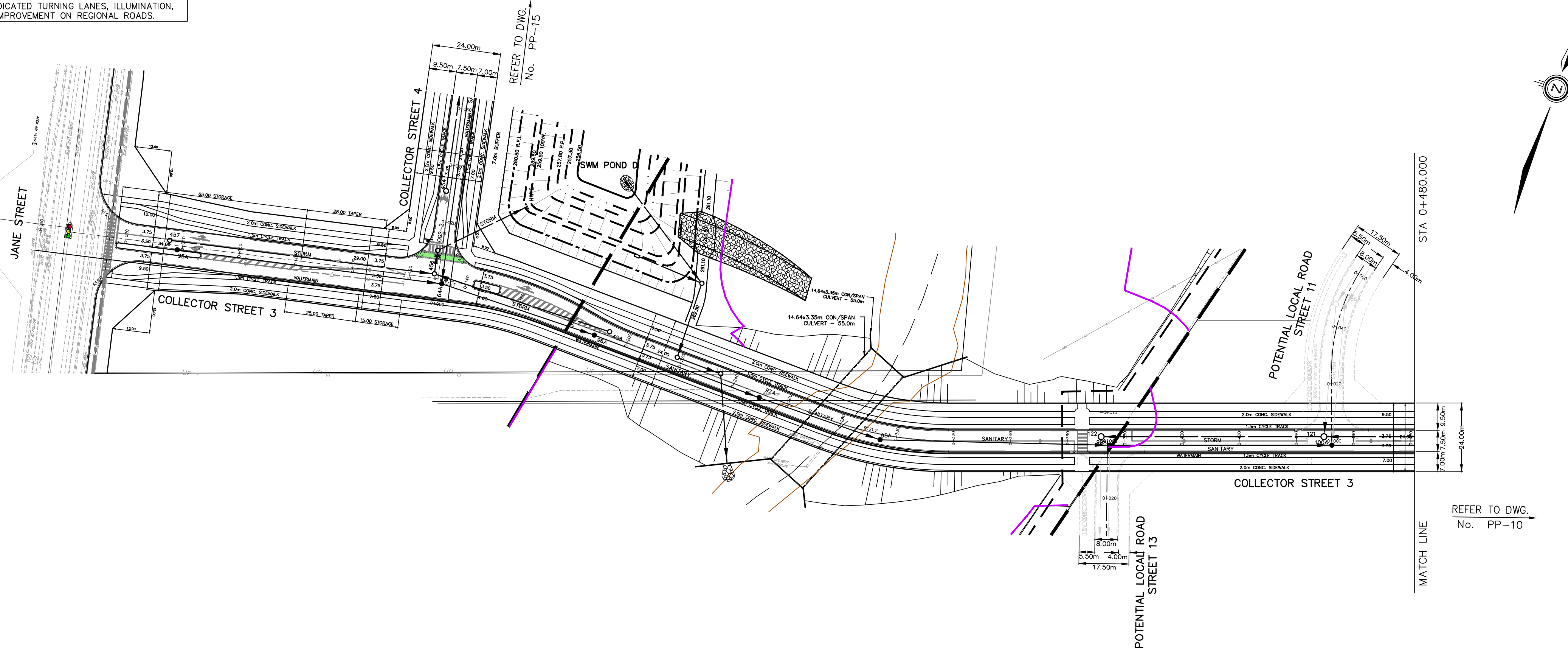
PROJECT No. **2021 - 4766** DRAWING No. **PP-8**

DRAWN BY: K.M. CHECKED BY: F.T. DATE: OCTOBER 2024

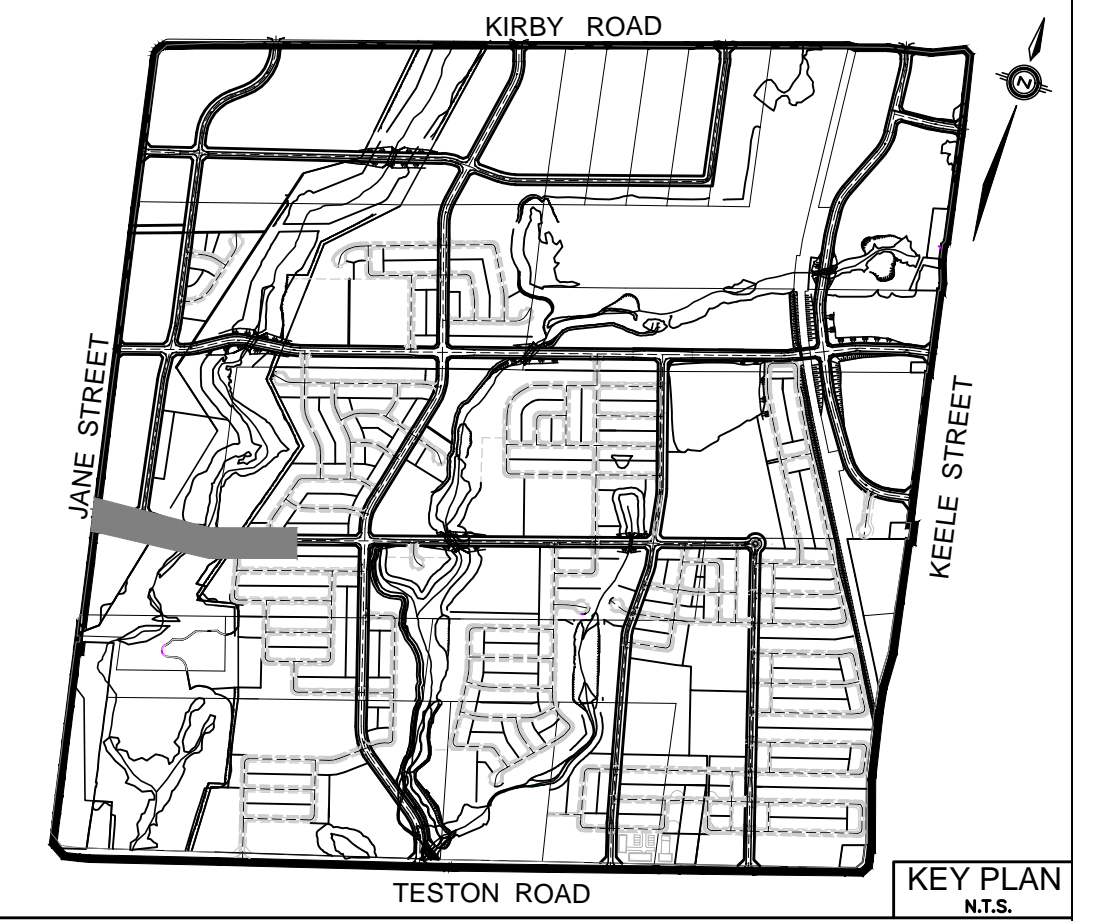
DESIGNED BY: F.T. APPROVED BY: P.S.

SCALE H 1:1000 V 1:100

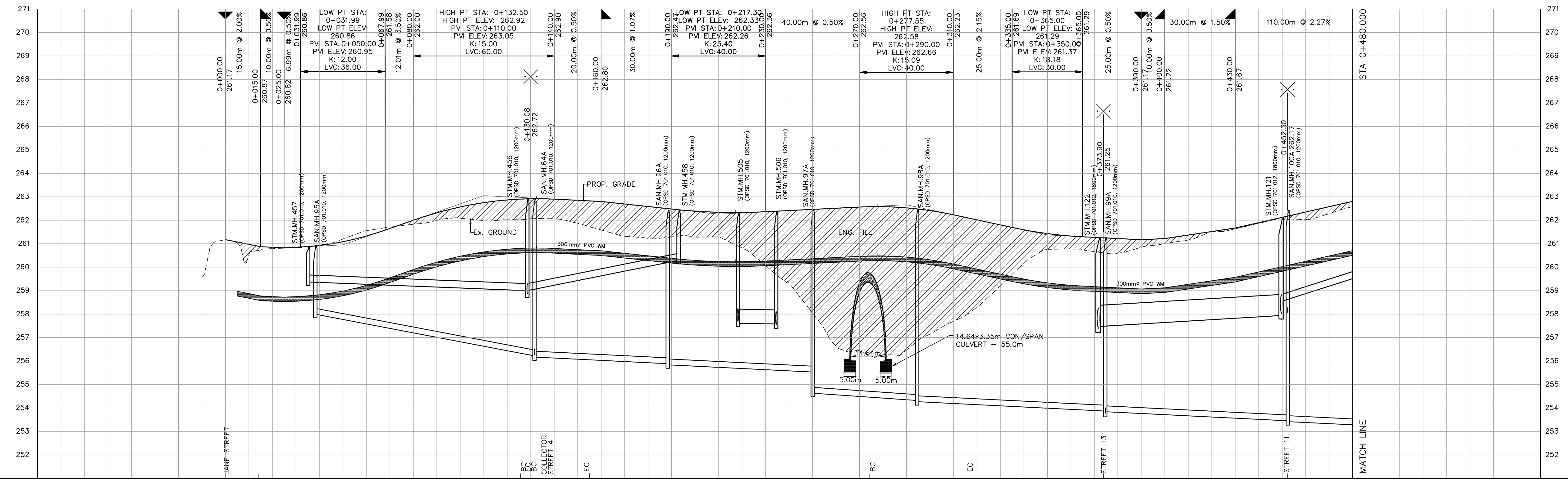
NOTE: BLOCK 27 COLLECTOR ROAD INTERSECTIONS TO YORK REGION ROADS ARE PRELIMINARY AND CONCEPTUAL. THE CONFIGURATION OF THESE INTERSECTIONS ARE SUBJECT TO YORK REGION'S APPROVAL DURING THE DETAILED DESIGN/DEVELOPMENT APPROVALS PHASE AND MAY INCLUDE THE NEED FOR DEDICATED TURNING LANES, ILLUMINATION, AND OTHER INTERSECTION IMPROVEMENT ON REGIONAL ROADS.



REVISIONS			
No.	DESCRIPTION	By	Date



- LEGEND**
- DENOTES INTERLOCK DRIVEWAY
 - DENOTES VALVE AND CHAMBER
 - DENOTES HYDRANT
 - DENOTES CATCHBASIN
 - DENOTES HYDRO TRANSFORMER
 - DENOTES EXISTING SANITARY MANHOLE
 - DENOTES EXISTING STORM MANHOLE
 - DENOTES SANITARY MANHOLE
 - DENOTES STORM MANHOLE
 - DENOTES EXISTING WATERMAIN
 - DENOTES EXISTING STORM SEWER
 - DENOTES EXISTING SANITARY SEWER
 - DENOTES WATERMAIN
 - DENOTES STORM SEWER
 - DENOTES SANITARY SEWER
 - DENOTES LIMIT OF SUBDIVISION
 - DENOTES OUTER CONSTRAINTS LIMIT (IDENTIFIED BY BEACON)
 - DENOTES GREENBELT
 - DENOTES TRAIL



BENCHMARK NOTE
 ELEVATIONS SHOWN HEREON ARE GEODETIC AND ARE REFERRED TO CITY OF VAUGHAN MONUMENT NO. 105980075 HAVING A PUBLISHED ELEVATION OF 265.404 METRES

No.	Date	Issued for
2.	24/10/15	ENVIRONMENTAL STUDY REPORT
1.	23/08/03	ENVIRONMENTAL STUDY REPORT

APPROVED AS TO FORM IN RELIANCE UPON THE PROFESSIONAL SKILL AND ABILITY OF SCHAEFFERS CONSULTING ENGINEERS AS TO DESIGN AND SPECIFICATION

 DIRECTOR OF DEVELOPMENT ENGINEERING DATE

**BLOCK 27
 RESIDENTIAL SUBDIVISION**

SCHAEFFERS
 CONSULTING ENGINEERS

6 Ronrose Drive, Concord, Ontario L4K 4R3
 Tel: (905) 738-6100
 Fax: (905) 738-6875
 E-mail: design@schaeffers.com

SCHAEFFER & ASSOCIATES LTD.

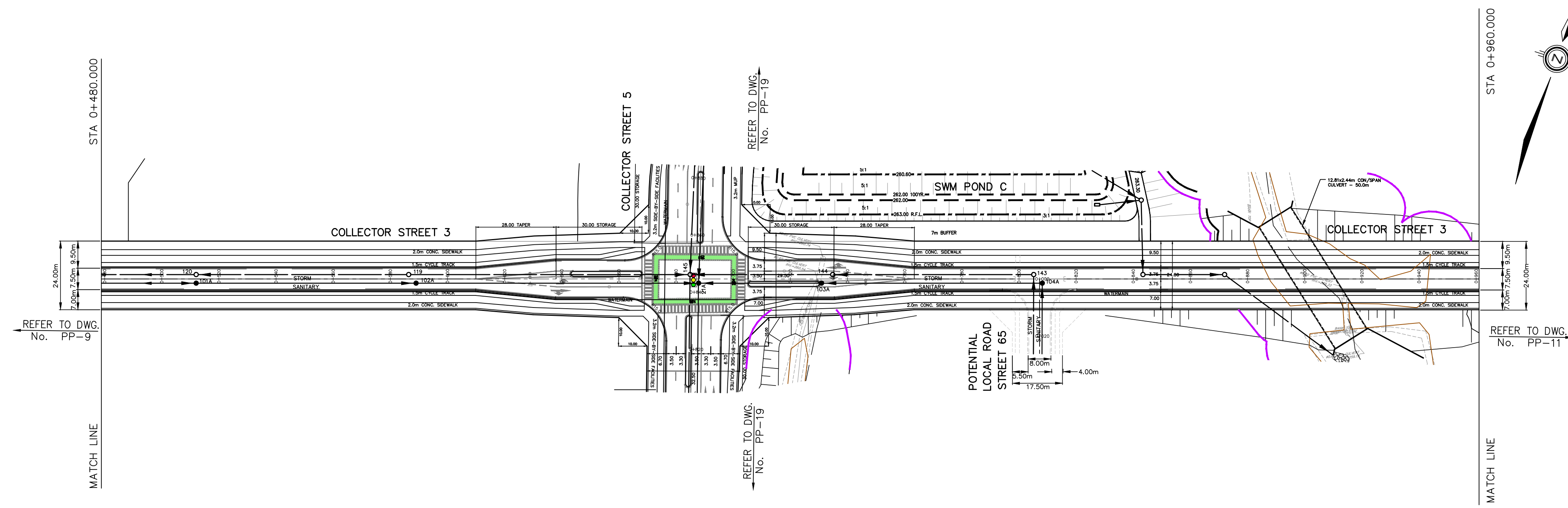


**PLAN AND PROFILE OF
 COLLECTOR STREET 3
 FROM STA. 0+000.000 TO STA. 0+480.000**

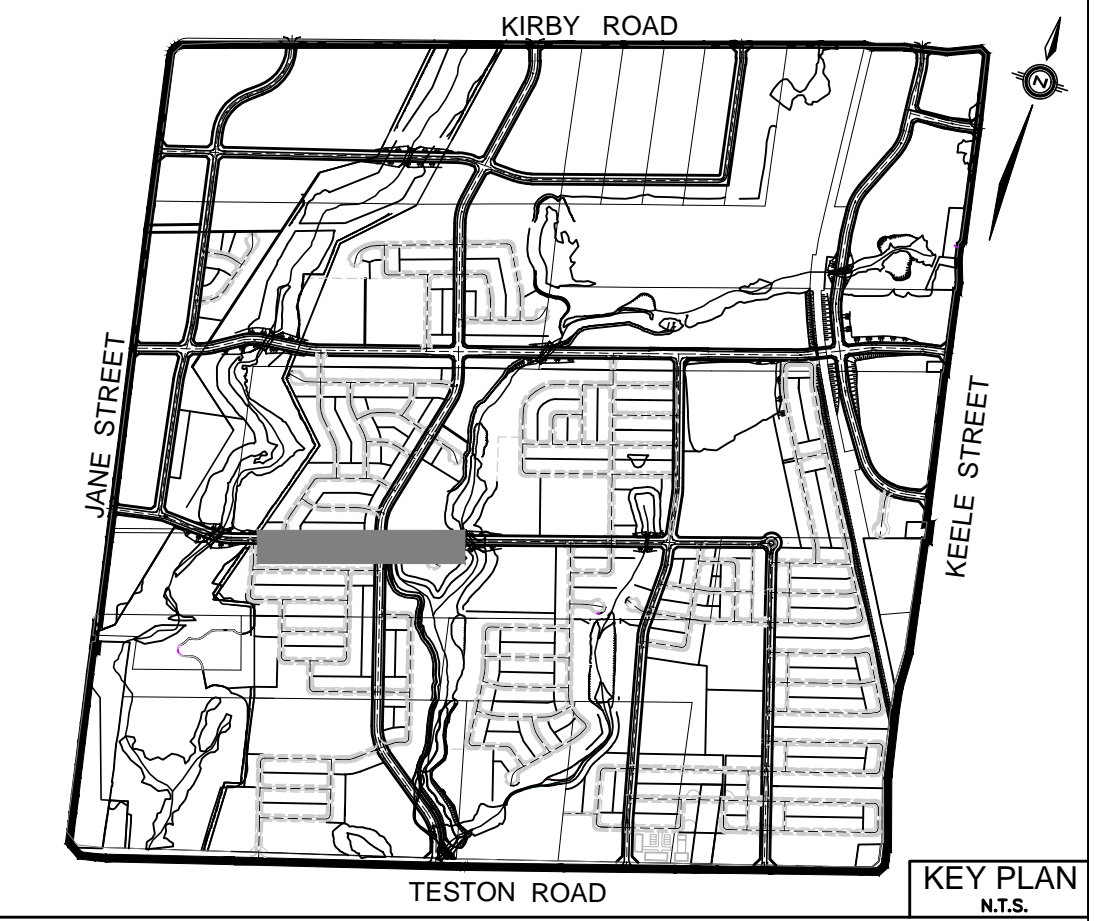
REGION FILE: CITY FILE: BL-27-2020

PROJECT No.	2021 - 4766	DRAWING No.	PP-9
DRAWN BY:	K.M.	CHECKED BY:	F.T.
DESIGNED BY:	F.T.	APPROVED BY:	P.S.
		DATE:	OCTOBER 2024

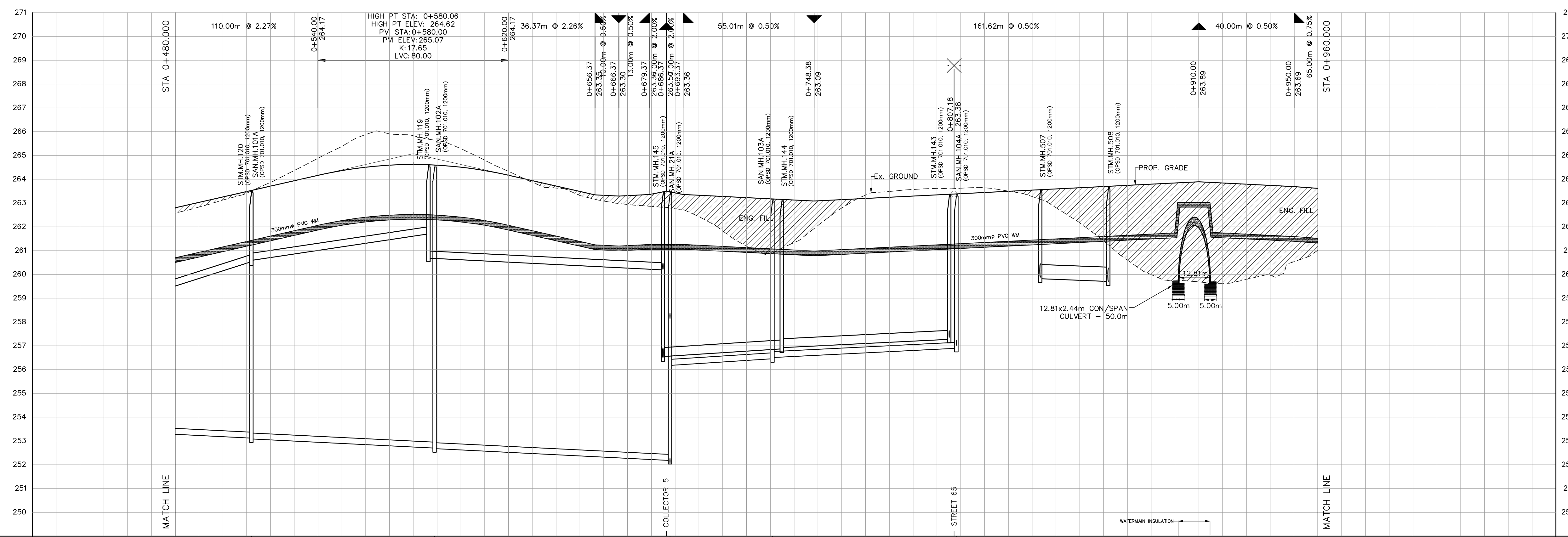
SCALE H 1:1000
 V 1:100



REVISIONS			
No.	DESCRIPTION	By	Date



- LEGEND**
- DENOTES INTERLOCK DRIVEWAY
 - DENOTES VALVE AND CHAMBER
 - DENOTES HYDRANT
 - DENOTES CATCHBASIN
 - DENOTES HYDRO TRANSFORMER
 - DENOTES EXISTING SANITARY MANHOLE
 - DENOTES EXISTING STORM MANHOLE
 - DENOTES SANITARY MANHOLE
 - DENOTES STORM MANHOLE
 - DENOTES EXISTING WATERMAIN
 - DENOTES EXISTING STORM SEWER
 - DENOTES EXISTING SANITARY SEWER
 - DENOTES WATERMAIN
 - DENOTES STORM SEWER
 - DENOTES SANITARY SEWER
 - DENOTES LIMIT OF SUBDIVISION
 - DENOTES OUTER CONSTRAINTS LIMIT (IDENTIFIED BY BEACON)
 - DENOTES TRAIL



BENCHMARK NOTE
 ELEVATIONS SHOWN HEREON ARE GEODETIC AND ARE REFERRED TO CITY OF VAUGHAN MONUMENT NO. 105980075 HAVING A PUBLISHED ELEVATION OF 265.404 METRES

No.	Date	ENVIRONMENTAL STUDY REPORT
2.	24/10/15	ENVIRONMENTAL STUDY REPORT
1.	23/08/03	ENVIRONMENTAL STUDY REPORT

Issued for
 APPROVED AS TO FORM IN RELIANCE UPON THE PROFESSIONAL SKILL AND ABILITY OF SCHAEFFERS CONSULTING ENGINEERS AS TO DESIGN AND SPECIFICATION

 DIRECTOR OF DEVELOPMENT ENGINEERING GATE

**BLOCK 27
RESIDENTIAL SUBDIVISION**

SCHAEFFERS
CONSULTING ENGINEERS

6 Romrose Drive, Concord, Ontario L4K 4R3
 Tel: (905) 738-6100
 Fax: (905) 738-6875
 E-mail: design@schaeffers.com

SCHAEFFER & ASSOCIATES LTD.

VAUGHAN

**PLAN AND PROFILE OF
COLLECTOR STREET 3
FROM STA. 0+480.000 TO STA. 0+960.000**

REGION FILE: _____ CITY FILE: BL.27.2020

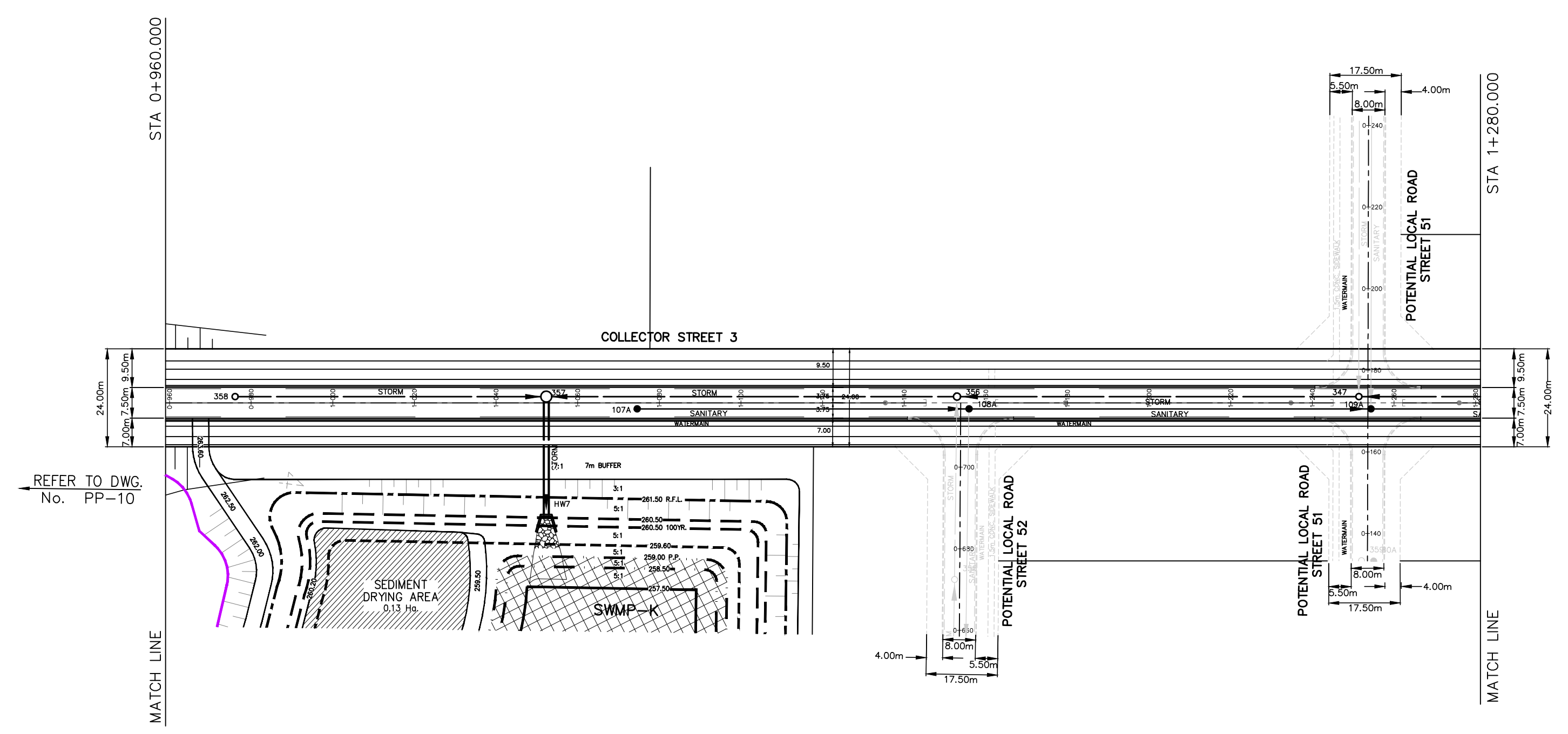
PROJECT No. 2021 - 4766	DRAWING No. PP-10
DRAWN BY: K.M.	CHECKED BY: F.T.
DESIGNED BY: F.T.	APPROVED BY: P.S.

DATE: **OCTOBER 2024**


SCALE H 1:1000 0 5 10 15 20 25 30 35 40 45 50m
 V 1:100 0

CHAINAGE	PROPOSED ELEVATION	STORM SEWER	SANITARY SEWER
0+480.00	262.80 262.28		
0+500.00	263.26 263.15	260.54W 260.59E	263.09E 263.12W
0+520.00	263.71 263.97		262.71W 262.68E
0+540.00	264.17 264.88		
0+560.00	264.51 265.98		
0+580.00	264.62 265.82		
0+600.00	264.51 265.19		
0+620.00	264.17 264.35		
0+640.00	263.72 263.65		
0+660.00	263.33 263.09		
0+680.00	263.37 262.86	256.55E 260.19W 252.19W	265.14N 252.19W 256.18E
0+696.37	263.36 262.86		252.04S
0+700.00	263.33 262.43		
0+720.00	263.23 261.18		
0+740.00	263.13 261.24	256.89W 256.94E	256.46W 256.51E
0+760.00	263.14 262.79		
0+780.00	263.24 263.49		
0+800.00	263.34 263.62	257.28W 257.35E	
0+807.19	263.34 263.37		
0+820.00	263.44 263.64		
0+840.00	263.64 263.77	259.87N 259.82E	
0+860.00	263.64 263.17		
0+880.00	263.74 263.60	259.71W 259.68E	
0+900.00	263.84 259.74		
0+920.00	263.84 259.63		
0+940.00	263.74 259.97		
0+960.00	263.62 261.02		

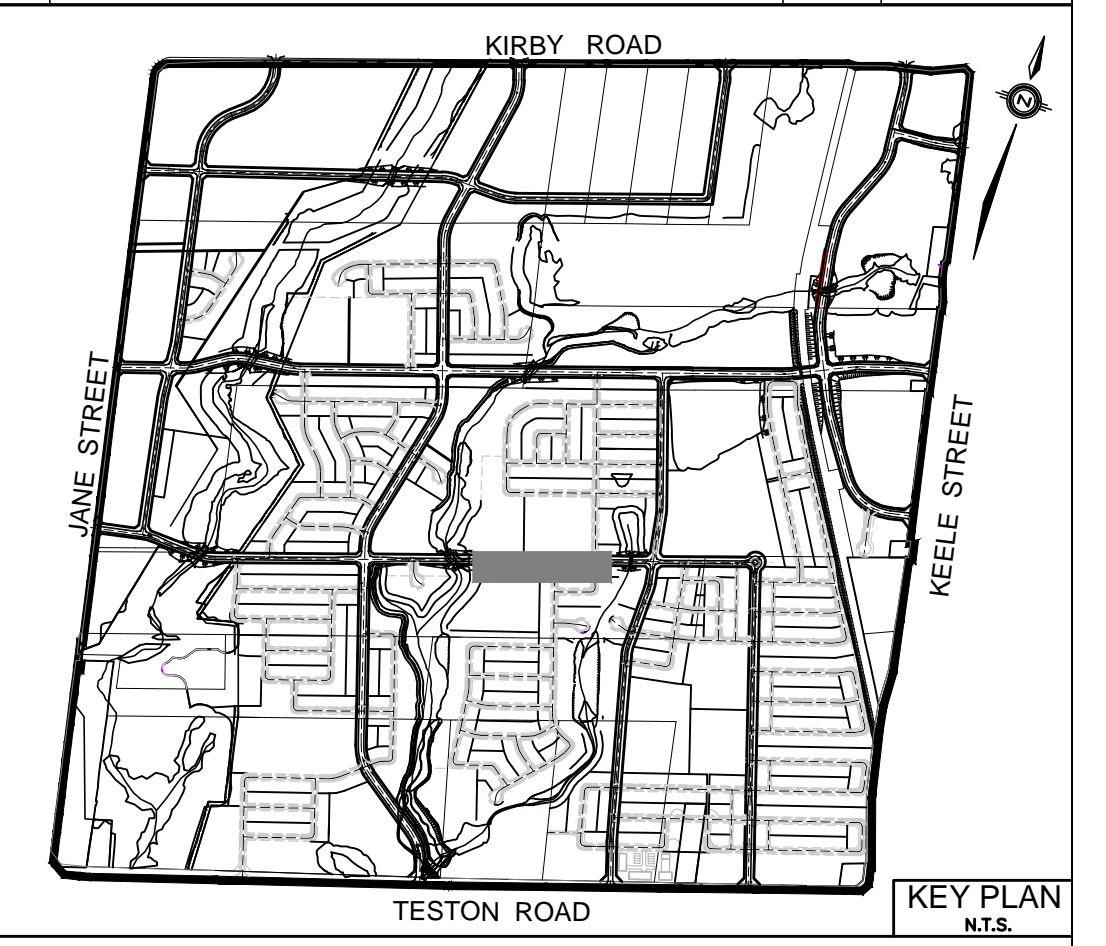
F:\176\1766-PLAN-PROFILES\1766-PP-11.DWG | 10/14/2024 11:10:41 PM | dtabara



REFER TO DWG. No. PP-12

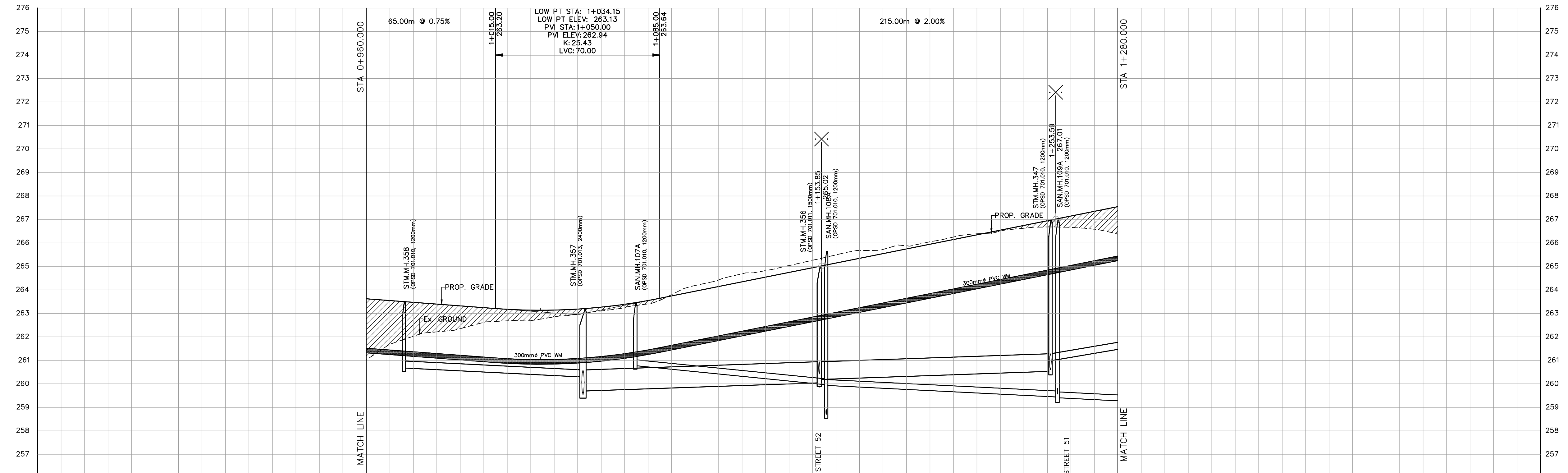


REVISIONS			
No.	DESCRIPTION	By	Date



LEGEND

- DENOTES INTERLOCK DRIVEWAY
- DENOTES VALVE AND CHAMBER
- DENOTES HYDRANT
- DENOTES CATCHBASIN
- DENOTES HYDRO TRANSFORMER
- DENOTES EXISTING SANITARY MANHOLE
- DENOTES EXISTING STORM MANHOLE
- DENOTES SANITARY MANHOLE
- DENOTES STORM MANHOLE
- DENOTES EXISTING WATERMAIN
- DENOTES EXISTING STORM SEWER
- DENOTES EXISTING SANITARY SEWER
- DENOTES WATERMAIN
- DENOTES STORM SEWER
- DENOTES SANITARY SEWER
- DENOTES LIMIT OF SUBDIVISION
- DENOTES OUTER CONSTRAINTS LIMIT (IDENTIFIED BY BEACON)



BENCHMARK NOTE

ELEVATIONS SHOWN HEREON ARE GEODETIC AND ARE REFERRED TO CITY OF VAUGHAN MONUMENT NO. 105980075 HAVING A PUBLISHED ELEVATION OF 265.404 METRES

No.	Date	Issued for
2.	24/10/15	ENVIRONMENTAL STUDY REPORT
1.	23/08/03	ENVIRONMENTAL STUDY REPORT

APPROVED AS TO FORM IN RELIANCE UPON THE PROFESSIONAL SKILL AND ABILITY OF SCHAEFFERS CONSULTING ENGINEERS AS TO DESIGN AND SPECIFICATION

DIRECTOR OF DEVELOPMENT ENGINEERING DATE

**BLOCK 27
RESIDENTIAL SUBDIVISION**

SCHAEFFERS
CONSULTING ENGINEERS

6 Bonrose Drive, Concord,
Ontario L4K 4R3
Tel: (905) 738-6100
Fax: (905) 738-6875
E-mail: design@schaeffers.com

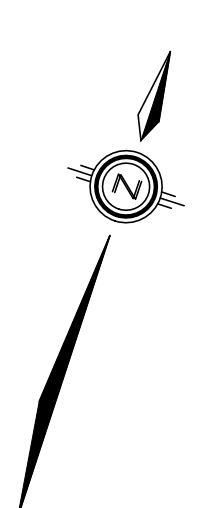
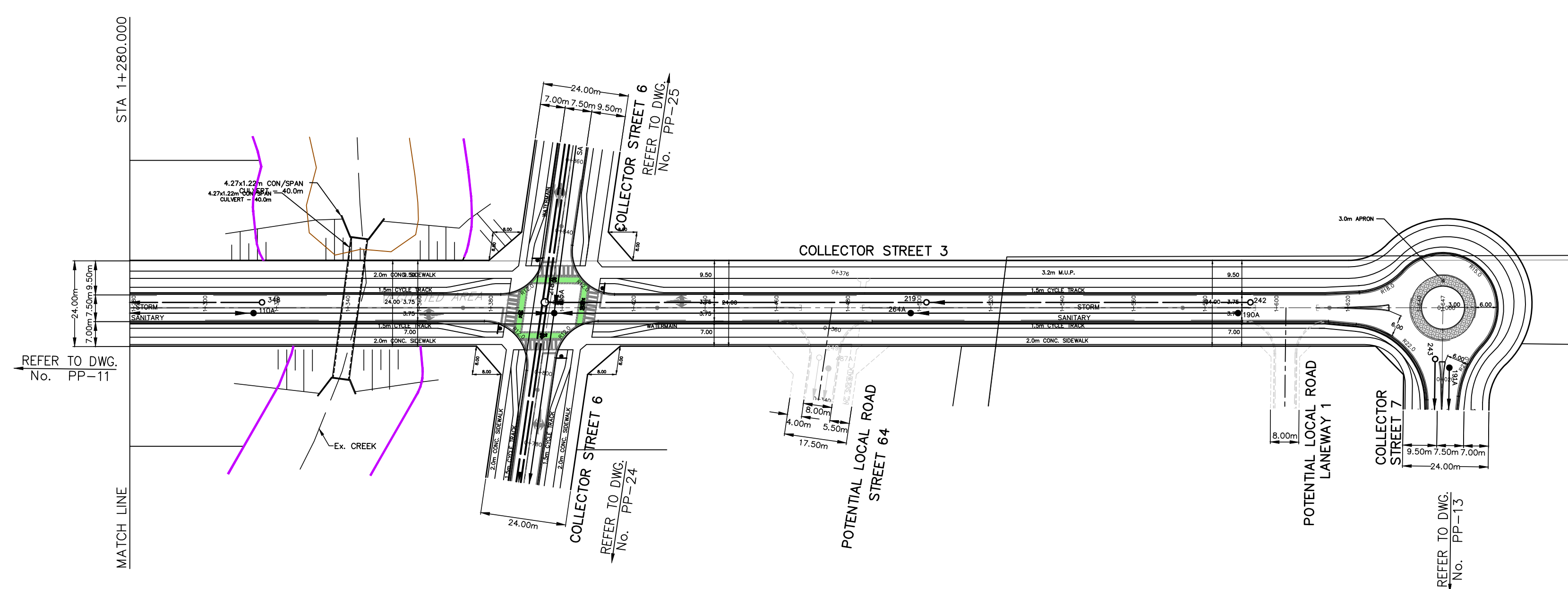
**PLAN AND PROFILE OF
COLLECTOR STREET 3
FROM STA. 0+960.000 TO STA. 1+280.000**

REGION FILE: CITY FILE: BL.27.2020

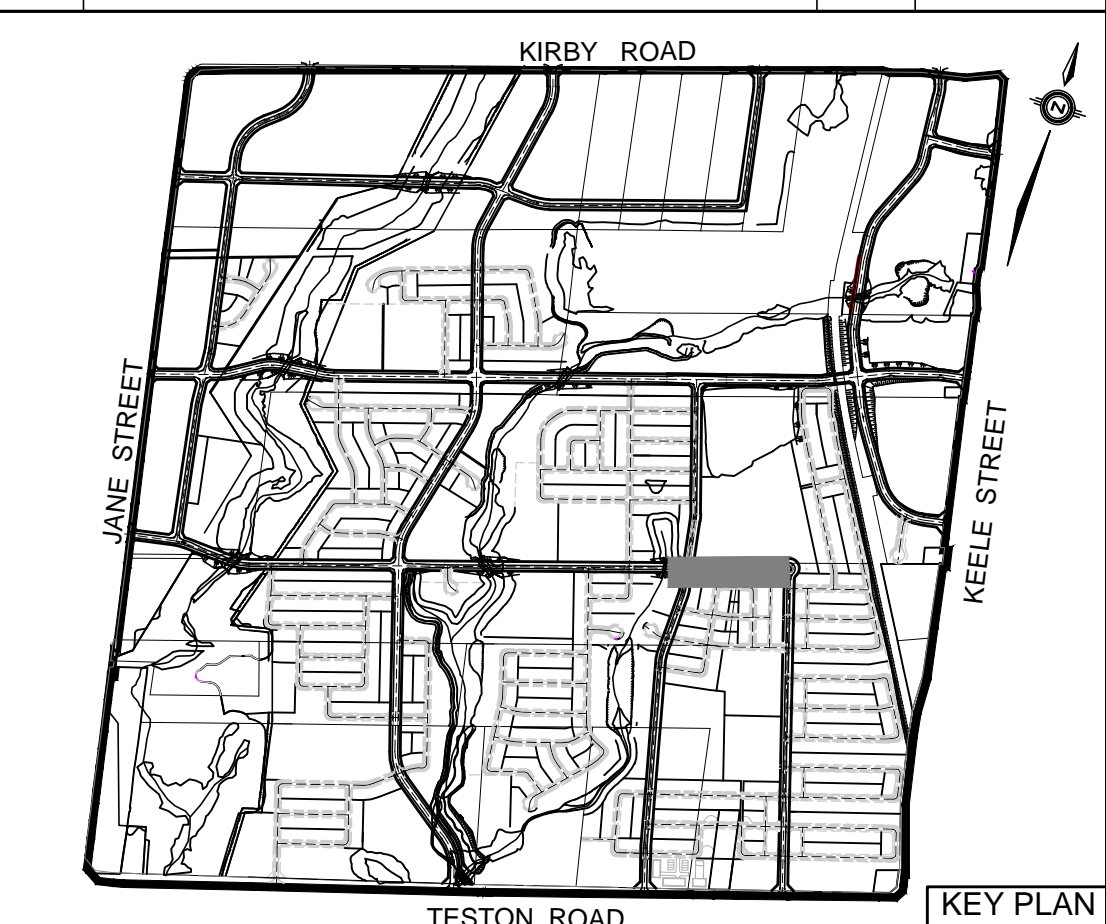
PROJECT No. 2021 - 4766	DRAWING No. PP-11
DRAWN BY: K.M.	CHECKED BY: F.T.
DESIGNED BY: F.T.	APPROVED BY: P.S.
DATE: OCTOBER 2024	

SCALE H 1:1000 V 1:100

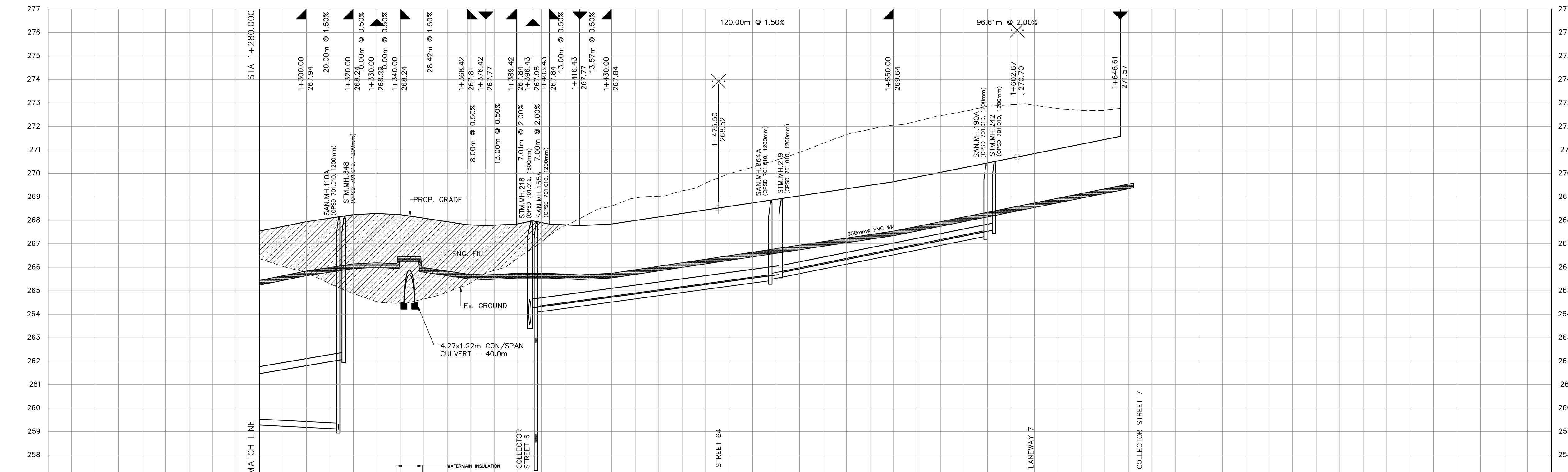
CHAINAGE	PROPOSED ELEVATION	STORM SEWER	SANITARY SEWER
0+960.00	263.62		
0+980.00	263.47	260.87E	
1+000.00	263.32		
1+020.00	263.17	259.88E	
1+040.00	263.14	259.34S	
1+060.00	263.26		260.77E
1+080.00	263.54		
1+100.00	263.94		
1+120.00	264.34		
1+140.00	264.74		
1+153.66	265.14	260.94W	265.86V
1+160.00	265.49	260.92S	259.39V
1+180.00	265.54	260.98E	258.68S
1+200.00	265.94		
1+220.00	266.34		
1+240.00	266.74	260.51W	259.41E
1+253.60	267.14	260.21N	259.56N
1+260.00	266.66		259.44W
1+280.00	267.54		



REVISIONS			
No.	DESCRIPTION	By	Date



LEGEND	
	DENOTES INTERLOCK DRIVEWAY
	DENOTES VALVE AND CHAMBER
	DENOTES HYDRANT
	DENOTES CATCHBASIN
	DENOTES HYDRO TRANSFORMER
	DENOTES EXISTING SANITARY MANHOLE
	DENOTES EXISTING STORM MANHOLE
	DENOTES SANITARY MANHOLE
	DENOTES STORM MANHOLE
	DENOTES EXISTING WATERMAIN
	DENOTES EXISTING STORM SEWER
	DENOTES EXISTING SANITARY SEWER
	DENOTES WATERMAIN
	DENOTES STORM SEWER
	DENOTES SANITARY SEWER
	DENOTES LIMIT OF SUBDIVISION
	DENOTES OUTER CONSTRAINTS LIMIT (IDENTIFIED BY BEACON)



CHAINAGE	PROPOSED ELEVATION	STORM SEWER	SANITARY SEWER
1+280.00	267.54		
1+300.00	267.94		
1+320.00	268.24		
1+340.00	268.24		
1+360.00	267.94		
1+380.00	267.79		
1+396.43	267.81		
1+400.00	267.08		
1+420.00	267.79		
1+440.00	267.89		
1+460.00	268.29		
1+475.51	268.59		
1+480.00	268.59		
1+500.00	268.89		
1+520.00	269.19		
1+540.00	269.49		
1+560.00	269.84		
1+580.00	270.24		
1+600.00	270.64		
1+620.00	271.04		
1+640.00	271.44		
1+646.61	271.57		

BENCHMARK NOTE
 ELEVATIONS SHOWN HEREON ARE GEODETIC AND ARE REFERRED TO CITY OF VAUGHAN MONUMENT NO. 105980075 HAVING A PUBLISHED ELEVATION OF 265.404 METRES

No.	Date	Issued for
2.	24/10/15	ENVIRONMENTAL STUDY REPORT
1.	23/08/03	ENVIRONMENTAL STUDY REPORT

APPROVED AS TO FORM IN RELIANCE UPON THE PROFESSIONAL SKILL AND ABILITY OF SCHAEFFERS CONSULTING ENGINEERS AS TO DESIGN AND SPECIFICATION

 DIRECTOR OF DEVELOPMENT ENGINEERING DATE

**BLOCK 27
RESIDENTIAL SUBDIVISION**

SCHAEFFERS
CONSULTING ENGINEERS

6 Ronrose Drive, Concord, Ontario L4K 4R3
 Tel: (905) 738-6100
 Fax: (905) 738-6875
 E-mail: design@schaeffers.com

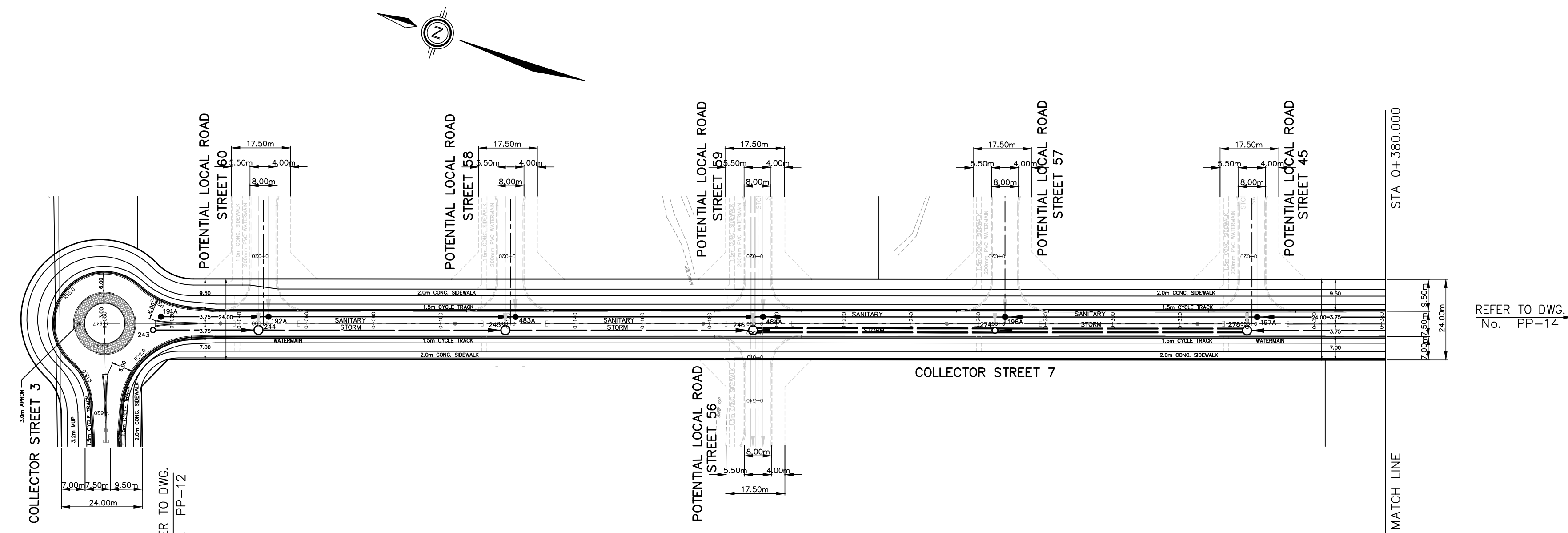
**PLAN AND PROFILE OF
COLLECTOR STREET 3
FROM STA. 1+280.000 TO STA. 1+646.610**

REGION FILE: CITY FILE: BL-27.2020

PROJECT No. 2021 - 4766	DRAWING No. PP-12
DRAWN BY: K.M.	CHECKED BY: F.T.
DESIGNED BY: F.T.	APPROVED BY: P.S.
DATE: OCTOBER 2024	

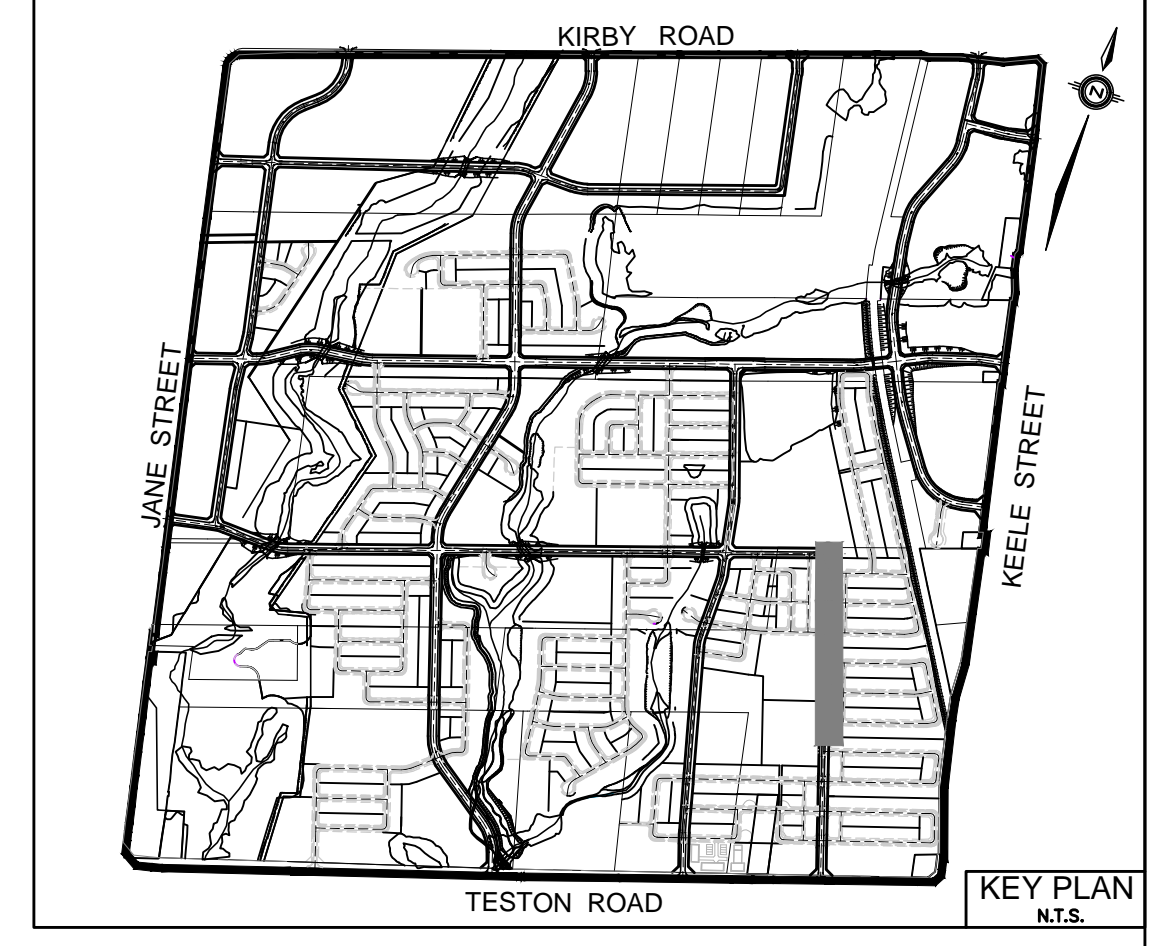
SCALE H 1:1000 V 1:100

F:\PROJECTS\2021-4766-PP-13\DWG\10/04/2024 11:13:55 PM | mcmjpmj

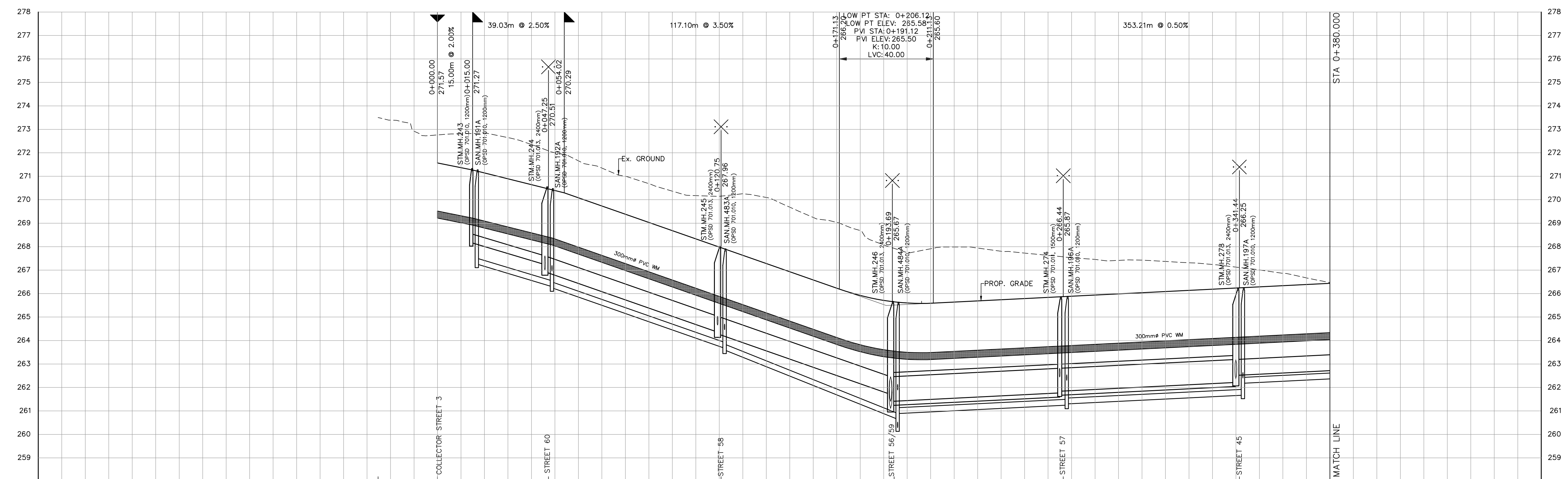


REFER TO DWG. No. PP-14

REVISIONS			
No.	DESCRIPTION	By	Date



LEGEND	
	DENOTES INTERLOCK DRIVEWAY
	DENOTES VALVE AND CHAMBER
	DENOTES HYDRANT
	DENOTES CATCHBASIN
	DENOTES HYDRO TRANSFORMER
	DENOTES EXISTING SANITARY MANHOLE
	DENOTES EXISTING STORM MANHOLE
	DENOTES SANITARY MANHOLE
	DENOTES STORM MANHOLE
	DENOTES EXISTING WATERMAIN
	DENOTES EXISTING STORM SEWER
	DENOTES WATERMAIN
	DENOTES STORM SEWER
	DENOTES SANITARY SEWER
	DENOTES LIMIT OF SUBDIVISION
	DENOTES OUTER CONSTRAINTS LIMIT (IDENTIFIED BY BEACON)



CHAINAGE	PROPOSED ELEVATION	STORM SEWER	SANITARY SEWER
0+025.26	273.39		
0+040.00	271.57		
0+042.25	272.76		
0+060.00	271.14	268.185	267.265
0+080.00	270.64	267.24N	266.68E
0+100.00	270.35	267.01E	266.90E
0+120.00	270.09	266.94S	266.25S
0+140.00	269.39		
0+160.00	268.69		
0+180.00	267.99	264.36N	263.68N
0+200.00	267.15	264.66E	264.29S
0+220.00	266.64	264.41S	264.10S
0+240.00	265.74	264.11W	263.90E
0+260.00	265.84	261.71N	260.65N
0+280.00	265.94	262.44E	261.98E
0+300.00	266.04	261.84S	260.89S
0+320.00	266.14		
0+340.00	266.24	261.77N	261.25N
0+360.00	266.34	262.44E	262.40E
0+380.00	266.44	262.50S	262.30E

BENCHMARK NOTE
 ELEVATIONS SHOWN HEREON ARE GEODETIC AND ARE REFERRED TO CITY OF VAUGHAN MONUMENT NO. 105980075 HAVING A PUBLISHED ELEVATION OF 265.404 METRES

No.	Date	Issued for
2.	24/10/15	ENVIRONMENTAL STUDY REPORT
1.	23/08/03	ENVIRONMENTAL STUDY REPORT

APPROVED AS TO FORM IN RELIANCE UPON THE PROFESSIONAL SKILL AND ABILITY OF SCHAEFFERS CONSULTING ENGINEERS AS TO DESIGN AND SPECIFICATION

DIRECTOR OF DEVELOPMENT ENGINEERING DATE

**BLOCK 27
RESIDENTIAL SUBDIVISION**

SCHAEFFERS
CONSULTING ENGINEERS

6 Ronrose Drive, Concord,
Ontario L4K 4R3
Tel: (905) 738-6100
Fax: (905) 738-6875
E-mail: design@schaeffers.com

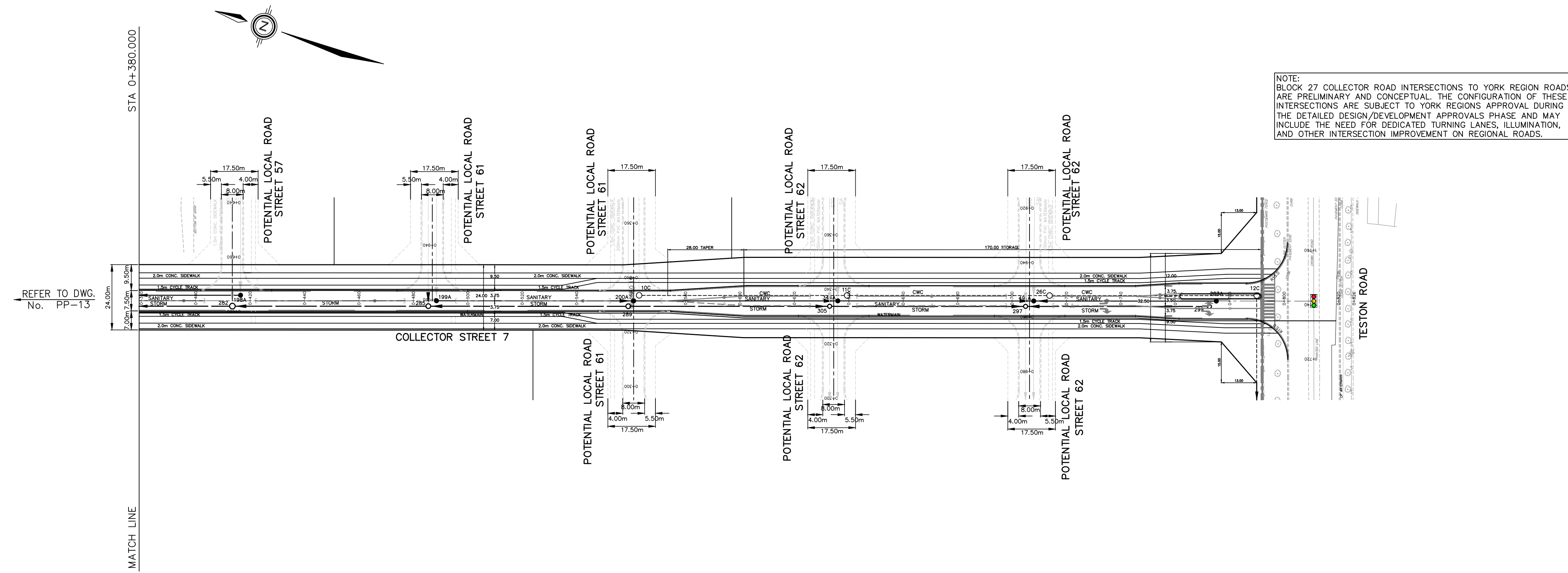
VAUGHAN

**PLAN AND PROFILE OF
COLLECTOR STREET 7
FROM STA. 0+000.000 TO STA. 0+380.000**

REGION FILE: CITY FILE: BL.27.2020

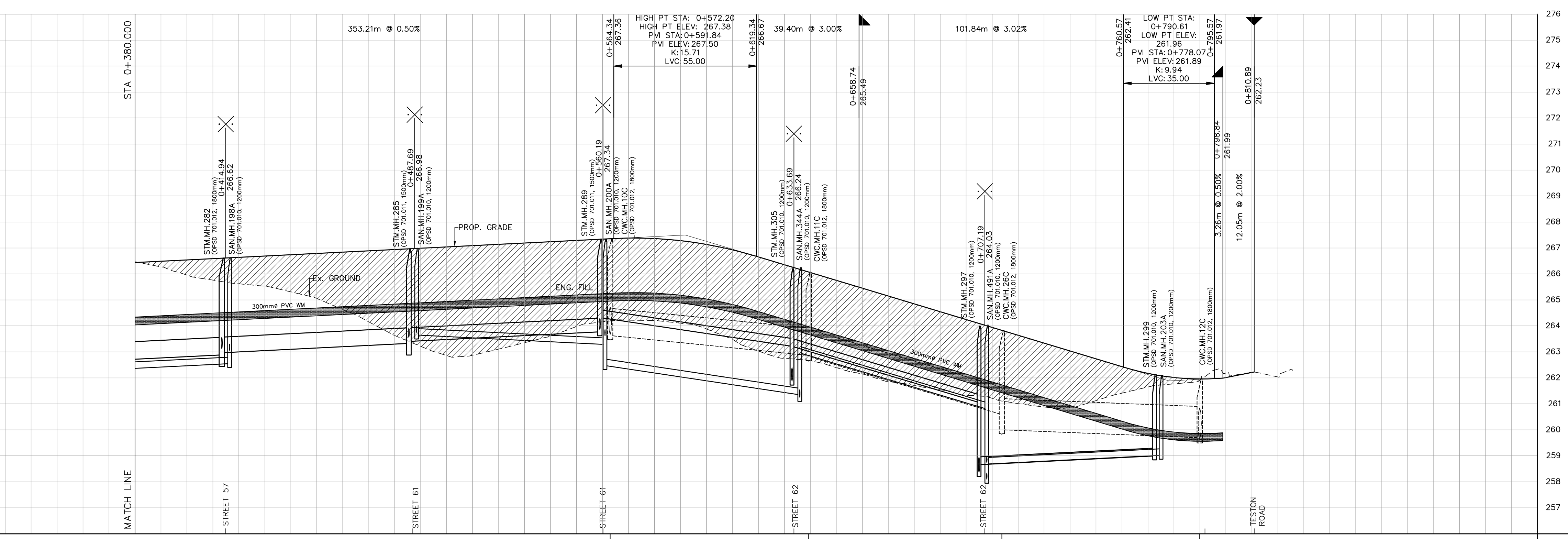
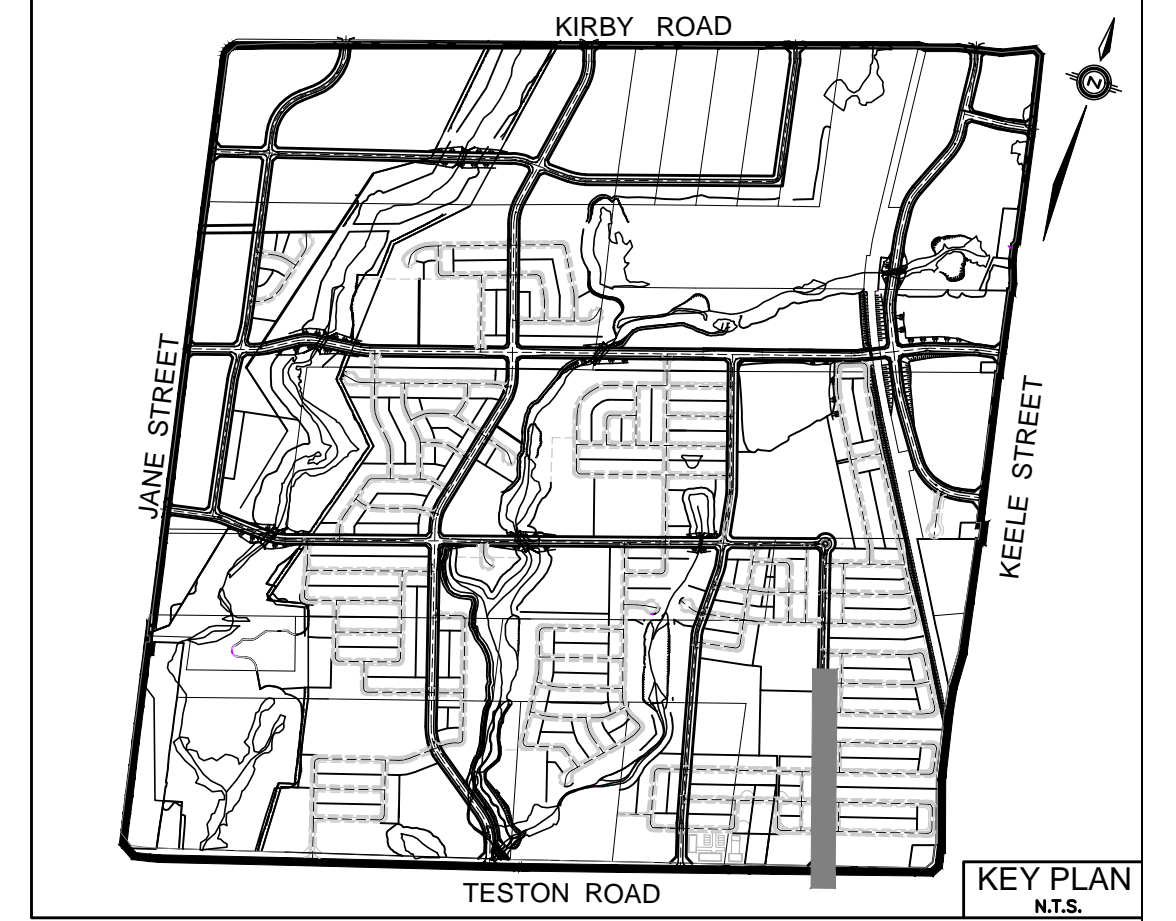
PROJECT No. 2021 - 4766	DRAWING No. PP-13
DRAWN BY: K.M.	CHECKED BY: F.T.
DESIGNED BY: F.T.	APPROVED BY: P.S.
DATE: OCTOBER 2024	

SCALE H 1:1000 V 1:100



NOTE:
BLOCK 27 COLLECTOR ROAD INTERSECTIONS TO YORK REGION ROADS
ARE PRELIMINARY AND CONCEPTUAL. THE CONFIGURATION OF THESE
INTERSECTIONS ARE SUBJECT TO YORK REGION'S APPROVAL DURING
THE DETAILED DESIGN/DEVELOPMENT APPROVALS PHASE AND MAY
INCLUDE THE NEED FOR DEDICATED TURNING LANES, ILLUMINATION,
AND OTHER INTERSECTION IMPROVEMENT ON REGIONAL ROADS.

REVISIONS			
No.	DESCRIPTION	By	Date



- LEGEND**
- DENOTES INTERLOCK DRIVEWAY
 - DENOTES VALVE AND CHAMBER
 - DENOTES HYDRANT
 - DENOTES CATCHBASIN
 - DENOTES HYDRO TRANSFORMER
 - DENOTES EXISTING SANITARY MANHOLE
 - DENOTES EXISTING STORM MANHOLE
 - DENOTES SANITARY MANHOLE
 - DENOTES STORM MANHOLE
 - DENOTES EXISTING WATERMAIN
 - DENOTES EXISTING STORM SEWER
 - DENOTES WATERMAIN
 - DENOTES STORM SEWER
 - DENOTES SANITARY SEWER
 - DENOTES LIMIT OF SUBDIVISION
 - DENOTES OUTER CONSTRAINTS LIMIT (IDENTIFIED BY BEACON)

BENCHMARK NOTE
ELEVATIONS SHOWN HEREON ARE GEODETIC AND ARE REFERRED TO
CITY OF VAUGHAN MONUMENT NO. 105980075
HAVING A PUBLISHED ELEVATION OF 265.404 METRES

No.	Date	DESCRIPTION	Issued for
2.	24/10/15	ENVIRONMENTAL STUDY REPORT	APPROVED AS TO FORM IN RELIANCE UPON THE PROFESSIONAL SKILL AND ABILITY OF SCHAEFFERS CONSULTING ENGINEERS AS TO DESIGN AND SPECIFICATION
1.	23/08/03	ENVIRONMENTAL STUDY REPORT	

**BLOCK 27
RESIDENTIAL SUBDIVISION**

SCHAEFFERS
CONSULTING ENGINEERS

6 Ronrose Drive, Concord,
Ontario L4K 4R3
Tel: (905) 738-6100
Fax: (905) 738-6875
E-mail: design@schaeffers.com

VAUGHAN

PLAN AND PROFILE OF
COLLECTOR STREET 7
FROM STA. 0+380.000 TO STA. 0+810.890

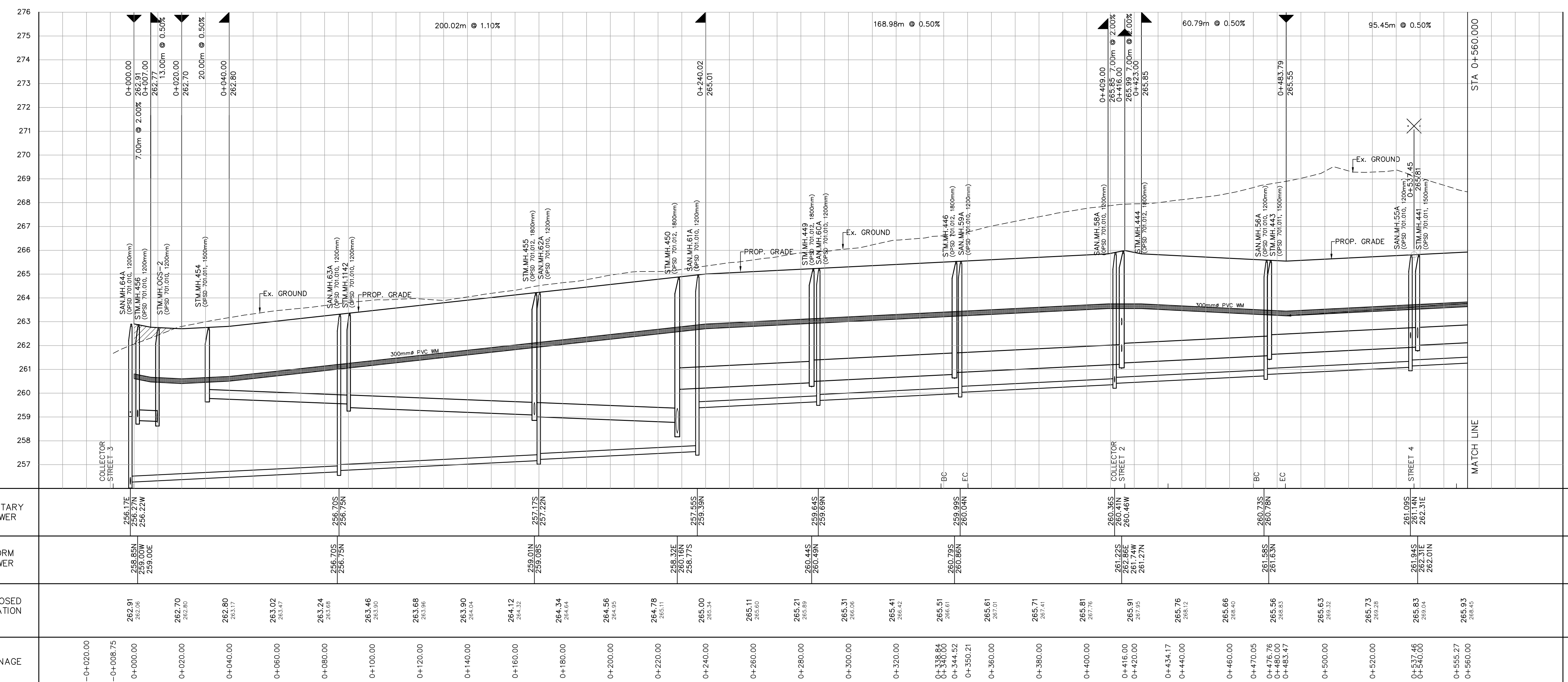
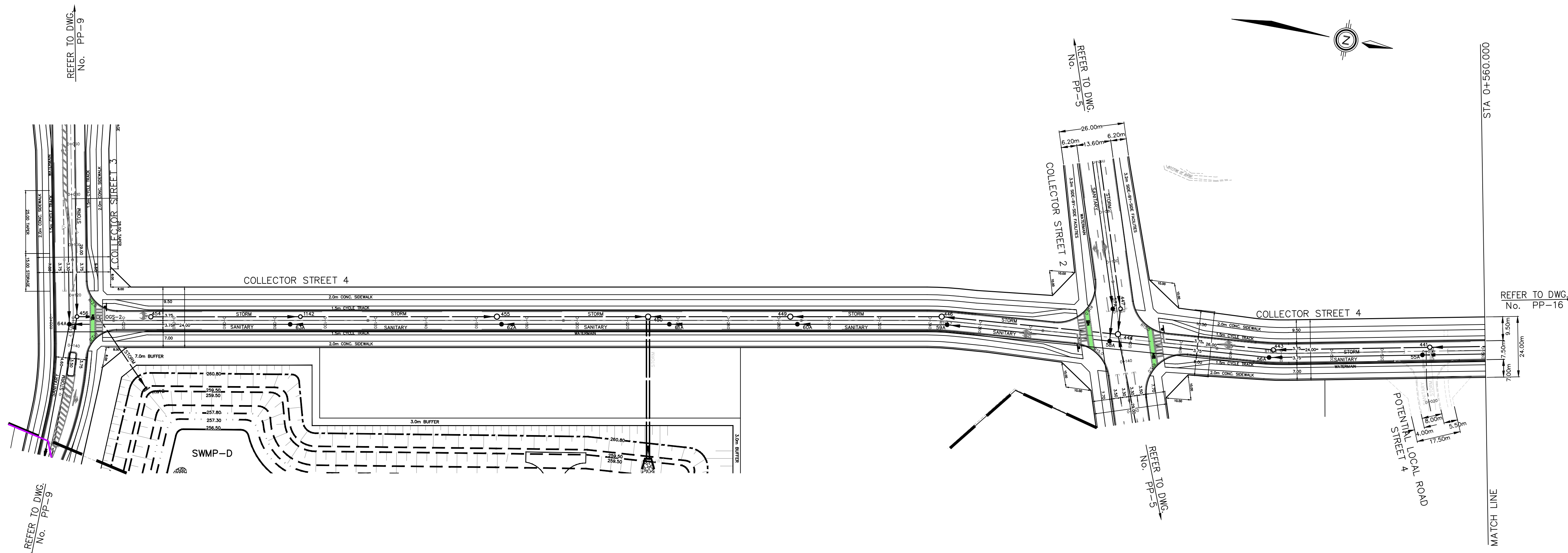
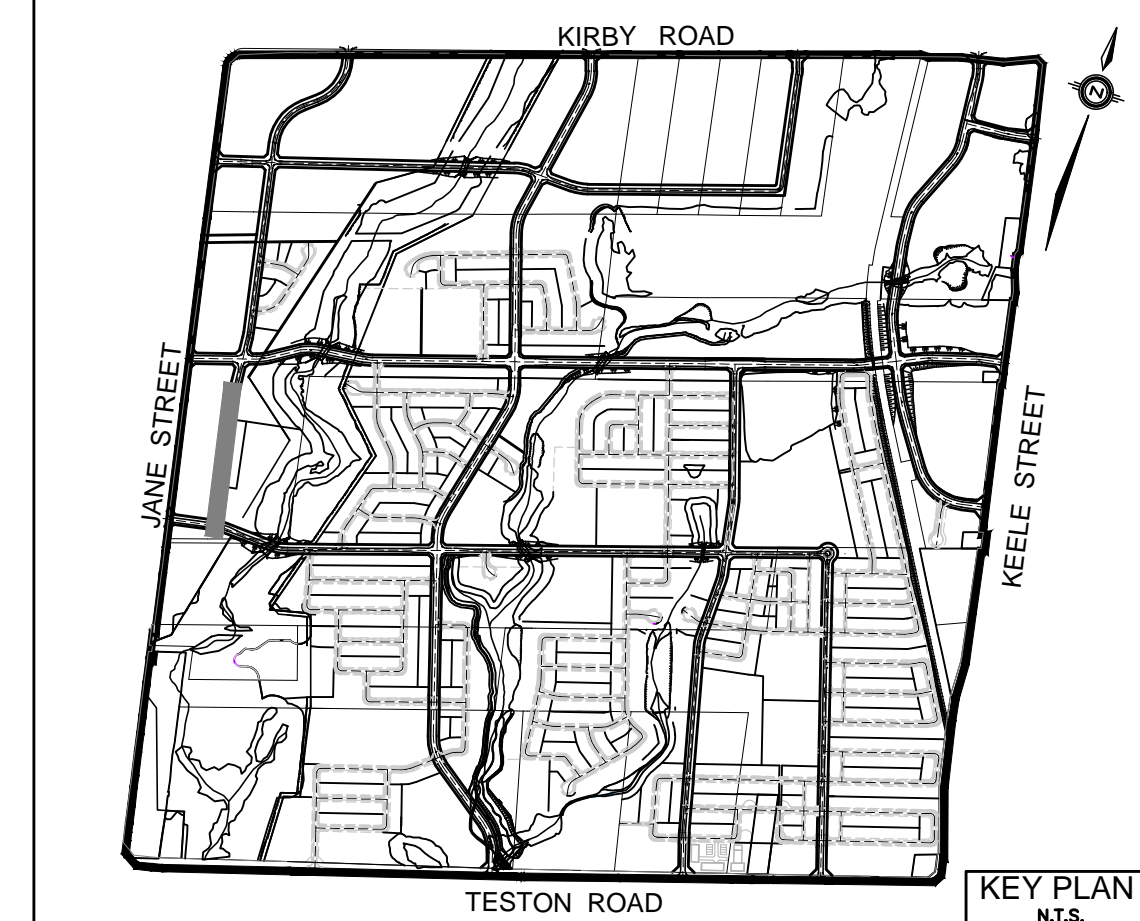
REGION FILE: CITY FILE: BL-27.2020

CHAINAGE	PROPOSED ELEVATION	STORM SEWER	SANITARY SEWER	CLEAN WATER COLLECTOR
0+380.00	268.44			
0+400.00	266.54			
0+414.94	266.64	262.55N	262.55N	
0+420.00	265.62	263.12E	263.06E	
0+440.00	266.74			
0+460.00	266.84			
0+480.00	266.94	263.13N	263.13N	
0+487.69	265.63	263.12E	263.12E	
0+500.00	267.04	263.12E	263.12E	
0+520.00	267.14			
0+540.00	267.24			
0+560.00	267.34	263.12E	263.12E	
0+580.00	267.36			
0+600.00	267.14			
0+620.00	266.65			
0+633.69	266.05	261.30E	261.30E	
0+640.00	265.45	261.19W	261.19W	
0+660.00	264.85	261.06N	261.06N	
0+680.00	264.25	260.80N	260.80N	
0+700.00	263.64	261.06N	261.06N	
0+719.00	263.04	260.59W	260.59W	
0+720.00	262.02			
0+740.00	262.01			
0+760.00	262.01			
0+780.00	262.02			
0+791.80	262.01			
0+800.00	262.01			
0+810.87	262.04			
0+820.00				
0+825.69				

PROJECT No.	2021 - 4766	DRAWING No.	PP-14
DRAWN BY:	K.M.	CHECKED BY:	F.T.
DESIGNED BY:	F.T.	APPROVED BY:	P.S.
DATE:		OCTOBER 2024	
SCALE H 1:1000		V 1:100	

F:\P\04\046-RAN-PP-15.DWG | 10/15/2024 10:05:16 AM | mcmjpmj

REVISIONS			
No.	DESCRIPTION	By	Date



LEGEND

- INTERLOCK DRIVEWAY
- VALVE AND CHAMBER
- HYDRANT
- CATCHBASIN
- HYDRO TRANSFORMER
- EXISTING SANITARY MANHOLE
- EXISTING STORM MANHOLE
- SANITARY MANHOLE
- STORM MANHOLE
- EXISTING WATERMAIN
- EXISTING STORM SEWER
- EXISTING SANITARY SEWER
- WATERMAIN
- STORM SEWER
- SANITARY SEWER
- LIMIT OF SUBDIVISION
- OUTER CONSTRAINTS LIMIT (IDENTIFIED BY BEACON)

BENCHMARK NOTE
 ELEVATIONS SHOWN HEREON ARE GEODETIC AND ARE REFERRED TO CITY OF VAUGHAN MONUMENT NO. 105980075 HAVING A PUBLISHED ELEVATION OF 265.404 METRES

No.	Date	ISSUED FOR
2.	24/10/15	ENVIRONMENTAL STUDY REPORT
1.	23/08/03	ENVIRONMENTAL STUDY REPORT

APPROVED AS TO FORM IN RELIANCE UPON THE PROFESSIONAL SKILL AND ABILITY OF SCHAEFFERS CONSULTING ENGINEERS AS TO DESIGN AND SPECIFICATION

 DIRECTOR OF DEVELOPMENT ENGINEERING DATE

**BLOCK 27
RESIDENTIAL SUBDIVISION**

6 Rosmore Drive, Concord, Ontario L4K 4R3
 Tel: (905) 738-6100
 Fax: (905) 738-6875
 E-mail: design@schaeffers.com

**PLAN AND PROFILE OF
COLLECTOR STREET 4**
 FROM STA. 0+000.000 TO STA. 0+560.000

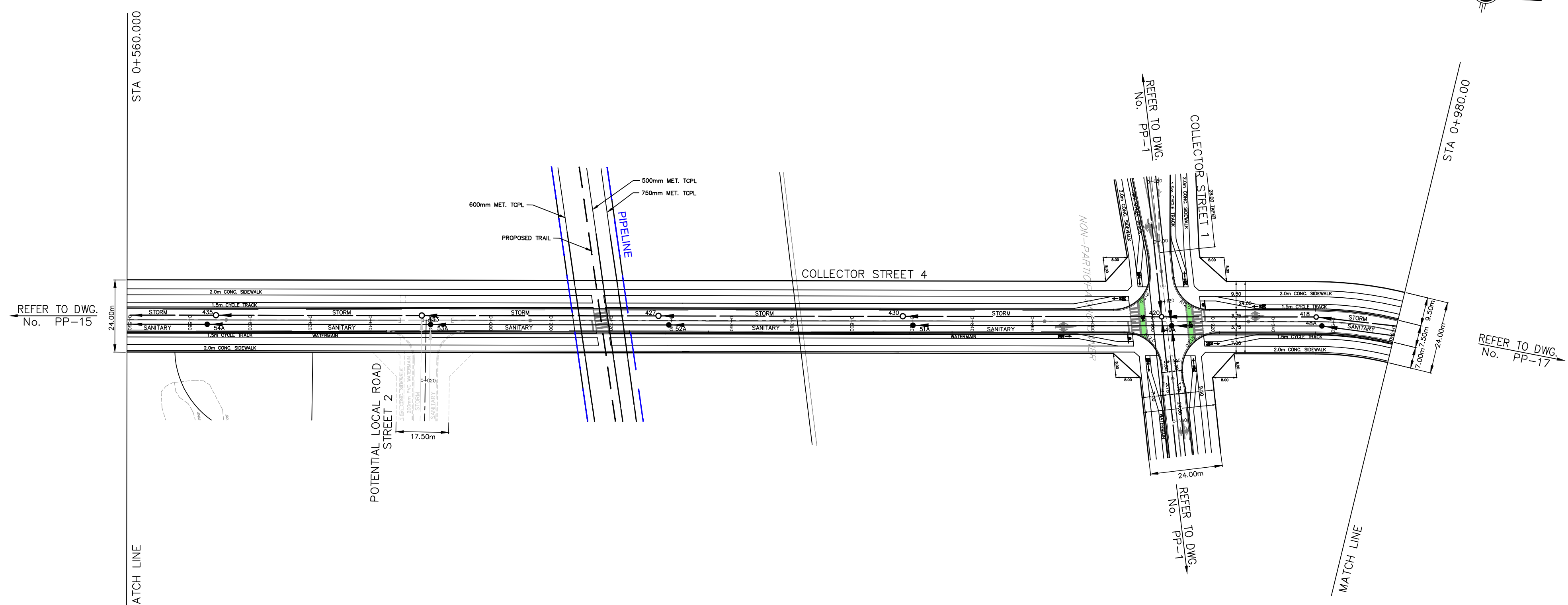
REGION FILE: CITY FILE: BL.27.2020

PROJECT No. **2021 - 4766** DRAWING No. **PP-15**

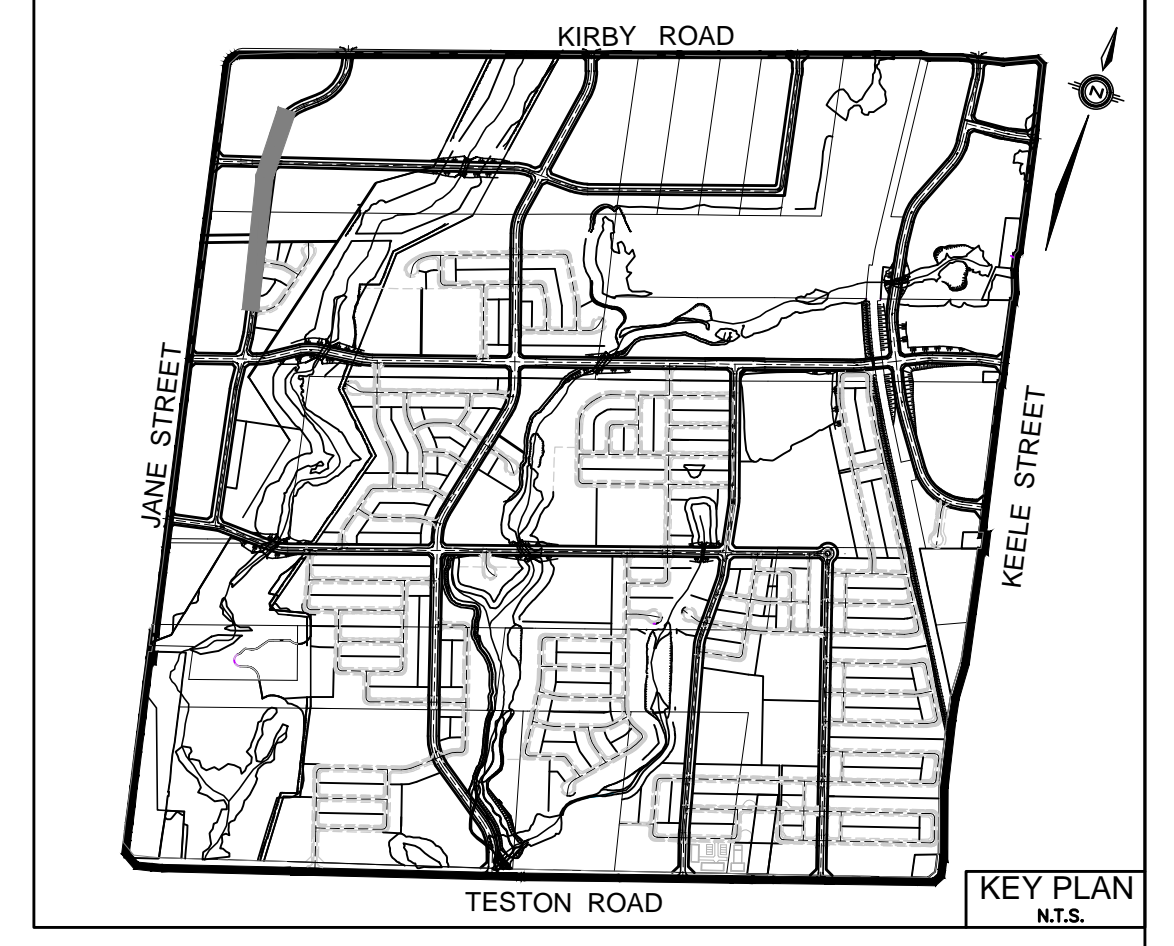
DRAWN BY: K.M. CHECKED BY: F.T. DATE: OCTOBER 2024

DESIGNED BY: F.T. APPROVED BY: P.S.

SCALE H 1:1000 V 1:100

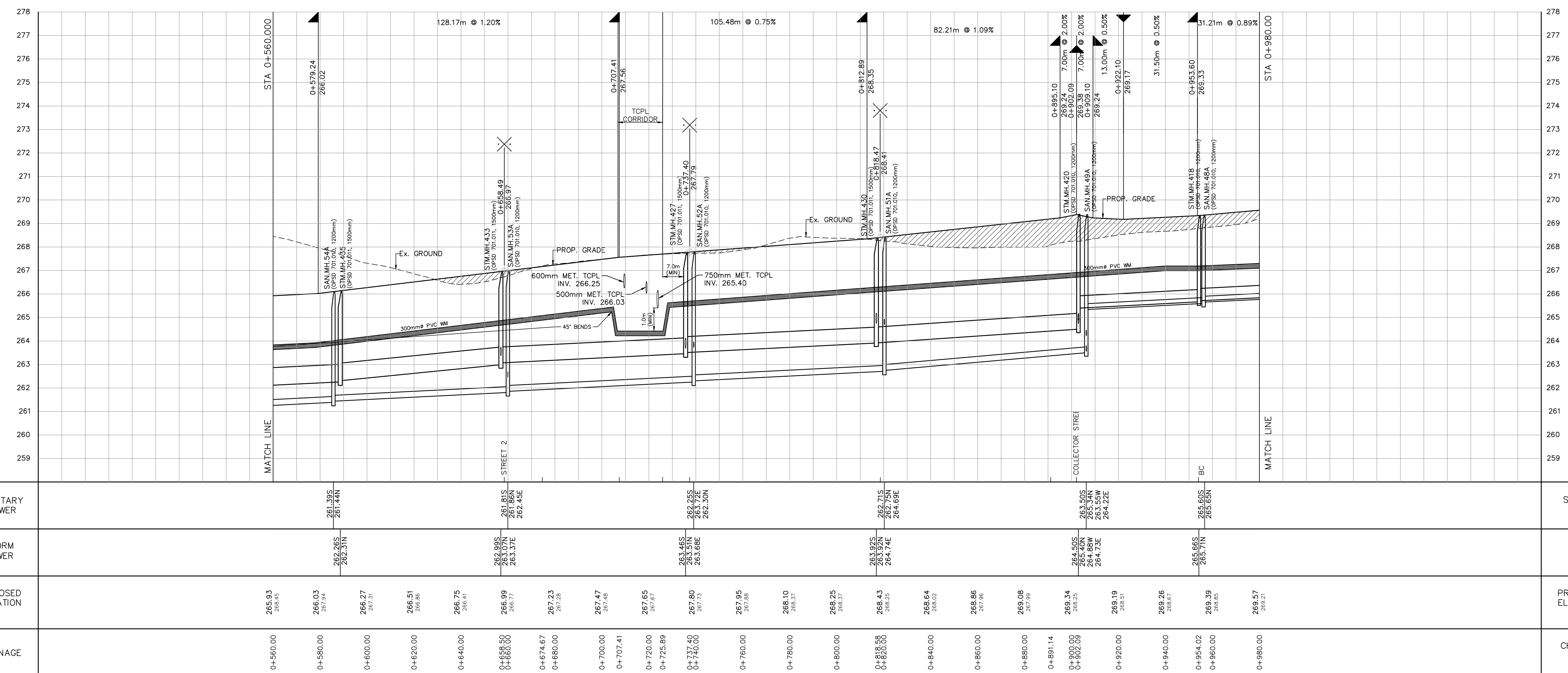


REVISIONS			
No.	DESCRIPTION	By	Date



LEGEND

- DENOTES INTERLOCK DRIVEWAY
- DENOTES VALVE AND CHAMBER
- DENOTES HYDRANT
- DENOTES CATCHBASIN
- DENOTES HYDRO TRANSFORMER
- DENOTES EXISTING SANITARY MANHOLE
- DENOTES EXISTING STORM MANHOLE
- DENOTES SANITARY MANHOLE
- DENOTES STORM MANHOLE
- DENOTES EXISTING WATERMAIN
- DENOTES EXISTING STORM SEWER
- DENOTES WATERMAIN
- DENOTES STORM SEWER
- DENOTES SANITARY SEWER
- DENOTES LIMIT OF SUBDIVISION
- DENOTES OUTER CONSTRAINTS LIMIT (IDENTIFIED BY BEACON)



BENCHMARK NOTE
 ELEVATIONS SHOWN HEREON ARE GEODETIC AND ARE REFERRED TO CITY OF VAUGHAN MONUMENT NO. 105980075 HAVING A PUBLISHED ELEVATION OF 265.404 METRES

No.	Date	Issued for
2.	24/10/15	ENVIRONMENTAL STUDY REPORT
1.	23/08/03	ENVIRONMENTAL STUDY REPORT

APPROVED AS TO FORM IN RELIANCE UPON THE PROFESSIONAL SKILL AND ABILITY OF SCHAEFFERS CONSULTING ENGINEERS AS TO DESIGN AND SPECIFICATION

 DIRECTOR OF DEVELOPMENT ENGINEERING DATE

**BLOCK 27
RESIDENTIAL SUBDIVISION**

SCHAEFFERS
CONSULTING ENGINEERS

6 Rosrose Drive, Concord, Ontario L4K 4R3
 Tel: (905) 738-6100
 Fax: (905) 738-6875
 E-mail: design@schaeffers.com

VAUGHAN

**PLAN AND PROFILE OF
COLLECTOR STREET 4**
 FROM STA. 0+560.000 TO STA. 0+980.000

REGION FILE: CITY FILE: BL.27.2020

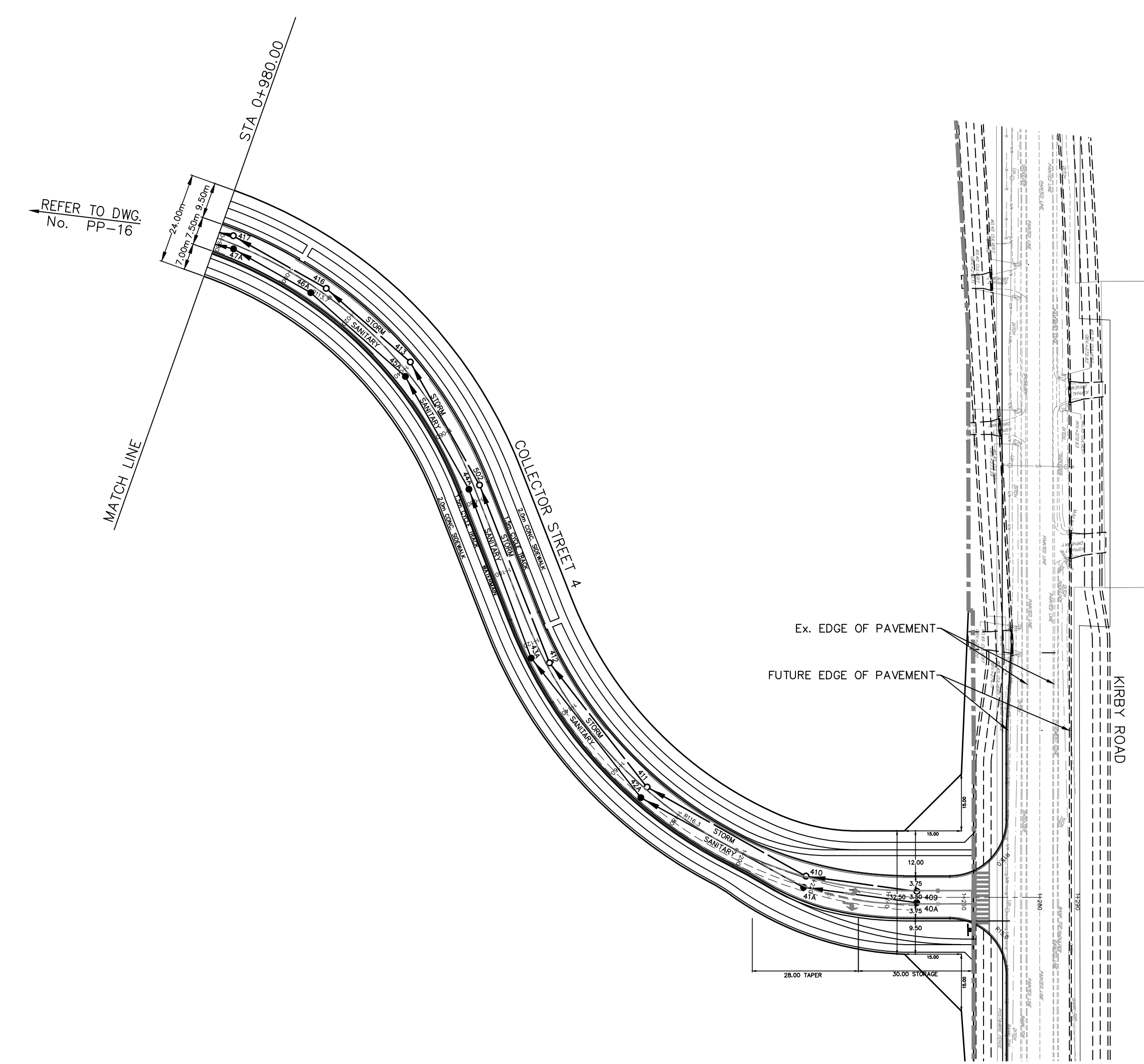
PROJECT No. **2021 - 4766** DRAWING No. **PP-16**

DRAWN BY: K.M. CHECKED BY: F.T. DATE: OCTOBER 2024

DESIGNED BY: F.T. APPROVED BY: P.S.

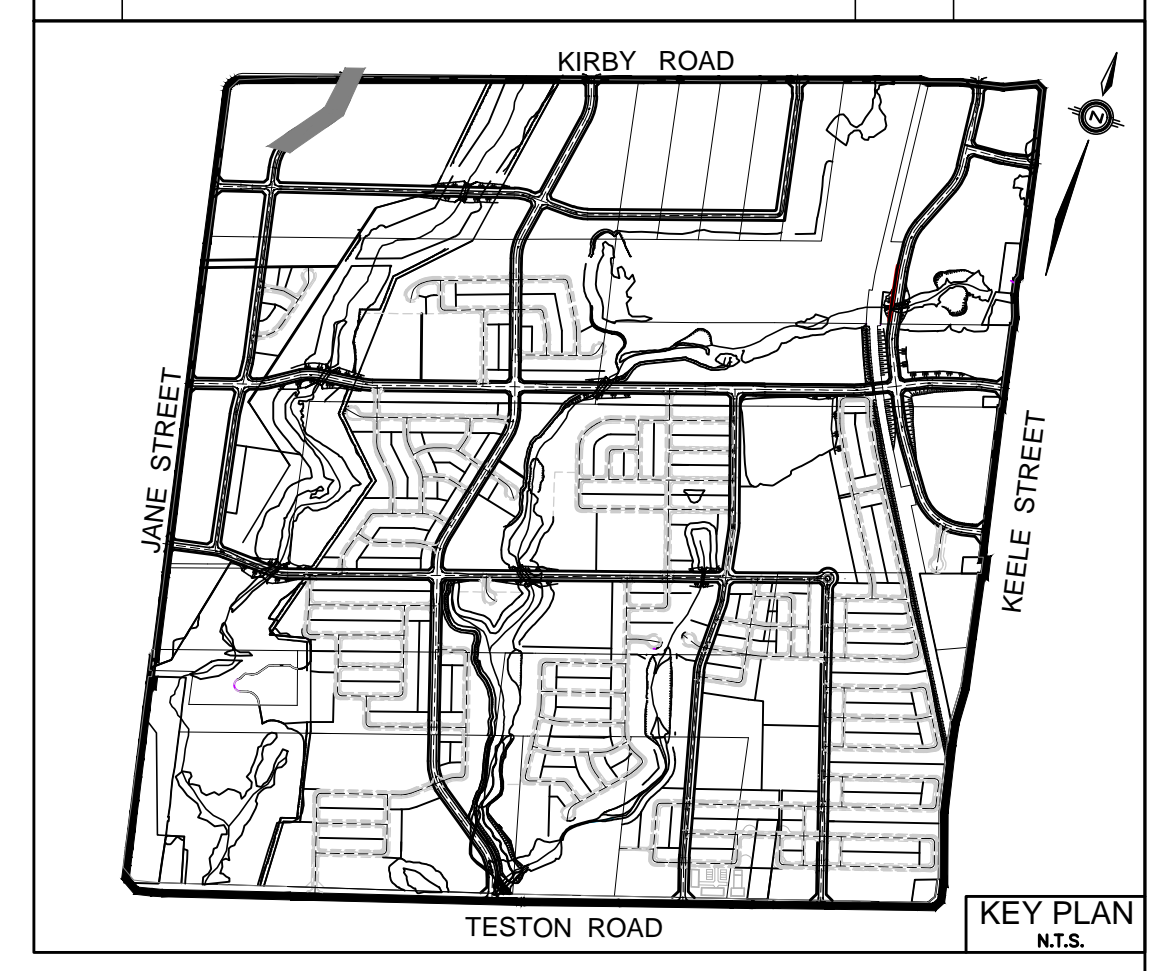
SCALE H 1:1000 V 1:100

F:\PROJECTS\2021\PP-17\2021-10-14\2024-11-21-16 PM\1\mcmj.mxd




NOTE:
FUTURE KIRBY ROAD DESIGN
SHOWN AS PER RECOMMENDED
KIRBY ROAD ENVIRONMENTAL
ASSESSMENT DESIGN.

REVISIONS			
No.	DESCRIPTION	By	Date



LEGEND

- DENOTES INTERLOCK DRIVEWAY
- DENOTES VALVE AND CHAMBER
- DENOTES HYDRANT
- DENOTES CATCHBASIN
- DENOTES HYDRO TRANSFORMER
- DENOTES EXISTING SANITARY MANHOLE
- DENOTES EXISTING STORM MANHOLE
- DENOTES SANITARY MANHOLE
- DENOTES STORM MANHOLE
- DENOTES EXISTING WATERMAIN
- DENOTES EXISTING STORM SEWER
- DENOTES EXISTING SANITARY SEWER
- DENOTES WATERMAIN
- DENOTES STORM SEWER
- DENOTES SANITARY SEWER
- DENOTES LIMIT OF SUBDIVISION
- DENOTES OUTER CONSTRAINTS LIMIT (IDENTIFIED BY BEACON)



CHAINAGE	PROPOSED ELEVATION	STORM SEWER	SANITARY SEWER
0+980.00	269.57 269.21	265.50S 265.50N	265.79S 265.64N
1+000.00	269.79 269.93	266.18S 266.21N	266.07S 266.12N
1+015.17	270.19	266.85S	266.72S
1+020.00	270.57	266.91S	266.78S
1+040.00	270.76	266.92S	266.84N
1+060.00	271.46 271.65	268.22SW 266.27NE	268.04SW 266.09NE
1+075.32	272.03	270.04SW 270.09NE	269.56SW 269.59NE
1+100.00	272.86	270.50SW 270.55N	270.45SW 270.50NE
1+113.18	273.56	270.58W 270.63N	270.58W 270.63N
1+120.00	273.05	270.58W 270.63N	270.58W 270.63N
1+140.00	274.06	270.58W 270.63N	270.58W 270.63N
1+160.00	274.36 271.69	270.58W 270.63N	270.58W 270.63N
1+180.00	274.66 271.92	270.58W 270.63N	270.58W 270.63N
1+200.00	274.66 271.92	270.58W 270.63N	270.58W 270.63N
1+220.00	274.36 271.69	270.58W 270.63N	270.58W 270.63N
1+240.00	274.06 271.46	270.58W 270.63N	270.58W 270.63N
1+247.02	274.06	270.58W 270.63N	270.58W 270.63N
1+265.55	274.31	270.58W 270.63N	270.58W 270.63N
1+280.00	274.31 274.31	270.58W 270.63N	270.58W 270.63N

BENCHMARK NOTE
ELEVATIONS SHOWN HEREON ARE GEODETIC AND ARE REFERRED TO CITY OF VAUGHAN MONUMENT NO. 105980075 HAVING A PUBLISHED ELEVATION OF 265.404 METRES

No.	Date	Issued for
2.	24/10/15	ENVIRONMENTAL STUDY REPORT
1.	23/08/03	ENVIRONMENTAL STUDY REPORT

APPROVED AS TO FORM IN RELIANCE, UPON THE PROFESSIONAL SKILL AND ABILITY OF SCHAEFFERS CONSULTING ENGINEERS AS TO DESIGN AND SPECIFICATION

DIRECTOR OF DEVELOPMENT ENGINEERING DATE

**BLOCK 27
RESIDENTIAL SUBDIVISION**

SCHAEFFERS
CONSULTING ENGINEERS

6 Roxrose Drive, Concord,
Ontario L4K 4R3
Tel: (905) 738-6100
Fax: (905) 738-6875
E-mail:
design@schaeffers.com

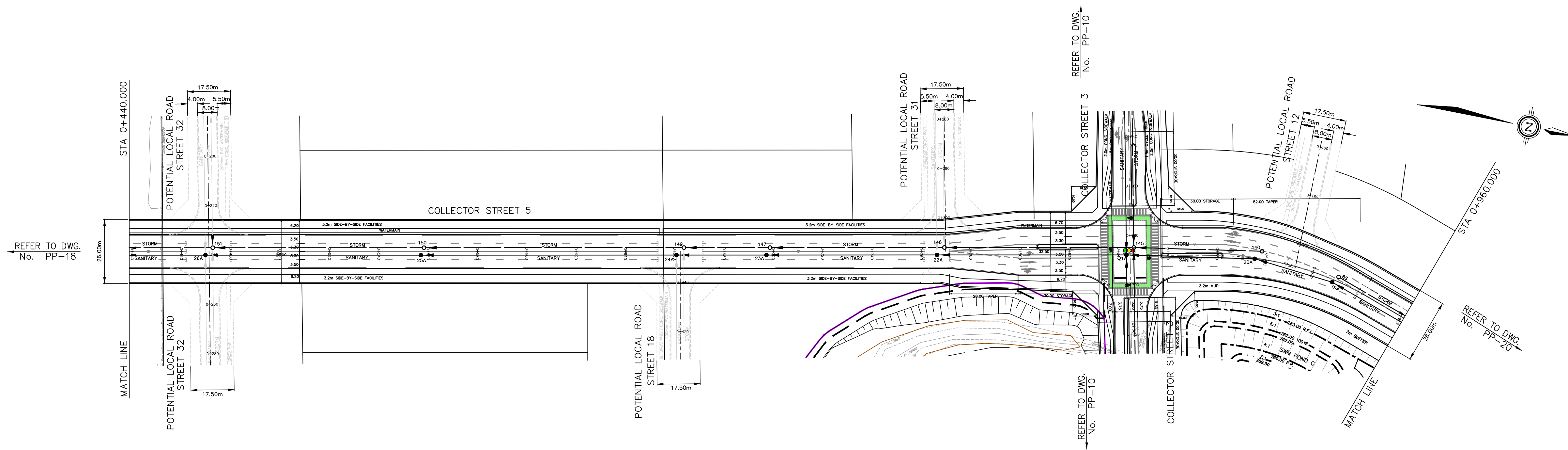
VAUGHAN

**PLAN AND PROFILE OF
COLLECTOR STREET 4
FROM STA. 0+980.000 TO STA. 1+280.000**

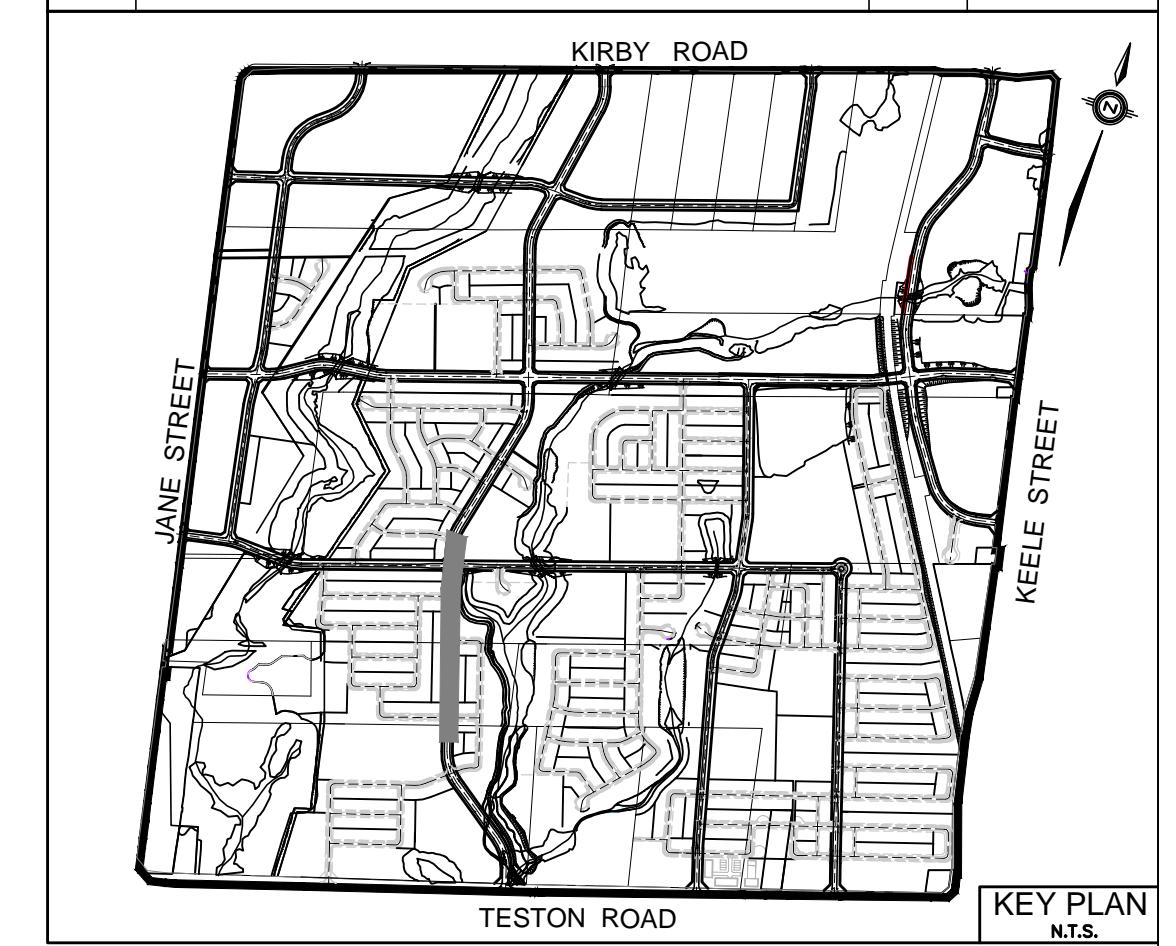
REGION FILE: _____ CITY FILE: BL.27.2020

PROJECT No. 2021 - 4766	DRAWING No. PP-17
DRAWN BY: K.M.	CHECKED BY: F.T.
DESIGNED BY: F.T.	APPROVED BY: P.S.
DATE: OCTOBER 2024	

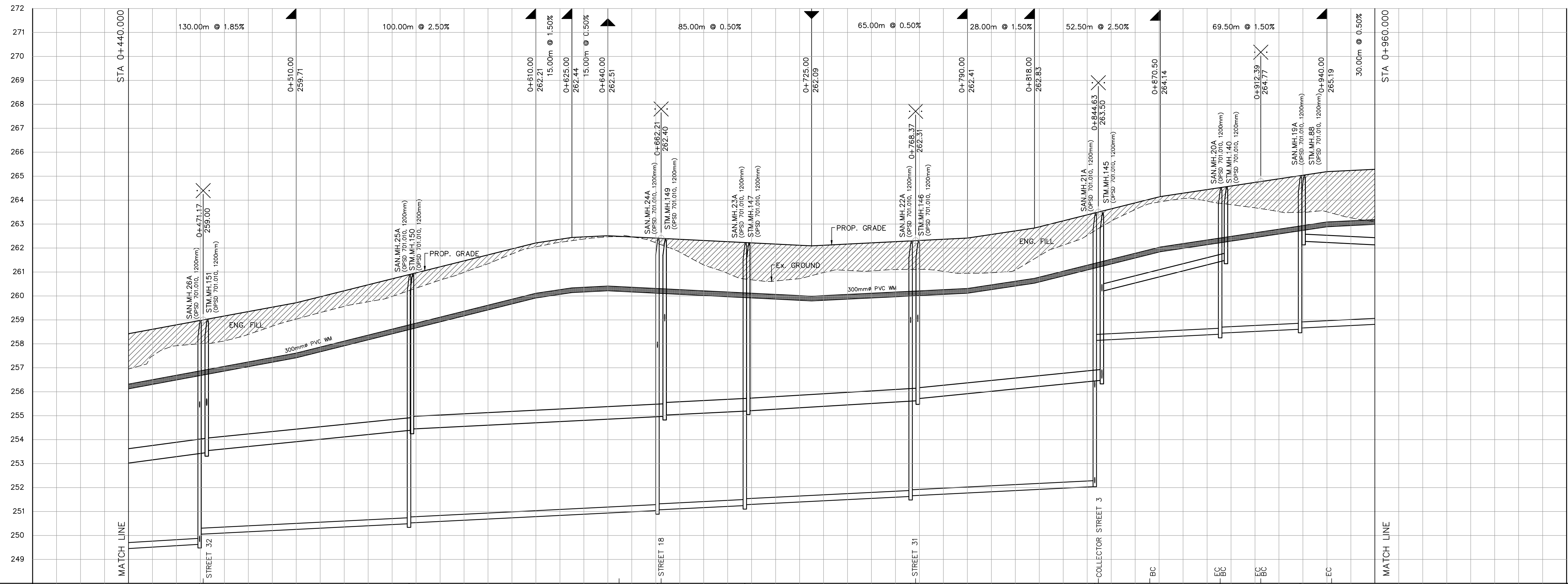
SCALE H 1:1000 0 5 10 15 20 25 30 35 40 45 50m
V 1:100 0 5 10 15 20 25 30 35 40 45 50m



REVISIONS			
No.	DESCRIPTION	By	Date



- LEGEND**
- DENOTES INTERLOCK DRIVEWAY
 - DENOTES VALVE AND CHAMBER
 - DENOTES HYDRANT
 - DENOTES CATCHBASIN
 - DENOTES HYDRO TRANSFORMER
 - DENOTES EXISTING SANITARY MANHOLE
 - DENOTES EXISTING STORM MANHOLE
 - DENOTES SANITARY MANHOLE
 - DENOTES STORM MANHOLE
 - DENOTES EXISTING WATERMAIN
 - DENOTES EXISTING STORM SEWER
 - DENOTES WATERMAIN
 - DENOTES STORM SEWER
 - DENOTES SANITARY SEWER
 - DENOTES LIMIT OF SUBDIVISION
 - DENOTES OUTER CONSTRAINTS LIMIT (IDENTIFIED BY BEACON)
 - DENOTES TRAIL



BENCHMARK NOTE
 ELEVATIONS SHOWN HEREON ARE GEODETIC AND ARE REFERRED TO CITY OF VAUGHAN MONUMENT NO. 105980075 HAVING A PUBLISHED ELEVATION OF 265.404 METRES

No.	Date	ENVIRONMENTAL STUDY REPORT
2.	24/10/15	ENVIRONMENTAL STUDY REPORT
1.	23/08/03	ENVIRONMENTAL STUDY REPORT

Issued for
 APPROVED AS TO FORM IN RELIANCE UPON THE PROFESSIONAL SKILL AND ABILITY OF SCHAEFFERS CONSULTING ENGINEERS AS TO DESIGN AND SPECIFICATION

 DIRECTOR OF DEVELOPMENT ENGINEERING DATE

**BLOCK 27
 RESIDENTIAL SUBDIVISION**

SCHAEFFERS
 CONSULTING ENGINEERS

6 Rotrose Drive, Concord,
 Ontario L4K 4R3
 Tel: (905) 738-6100
 Fax: (905) 738-6875
 E-mail: design@schaeffers.com

SCHAEFFER & ASSOCIATES LTD.

**PLAN AND PROFILE OF
 COLLECTOR STREET 5
 FROM STA. 0+440.000 TO STA. 0+960.000**

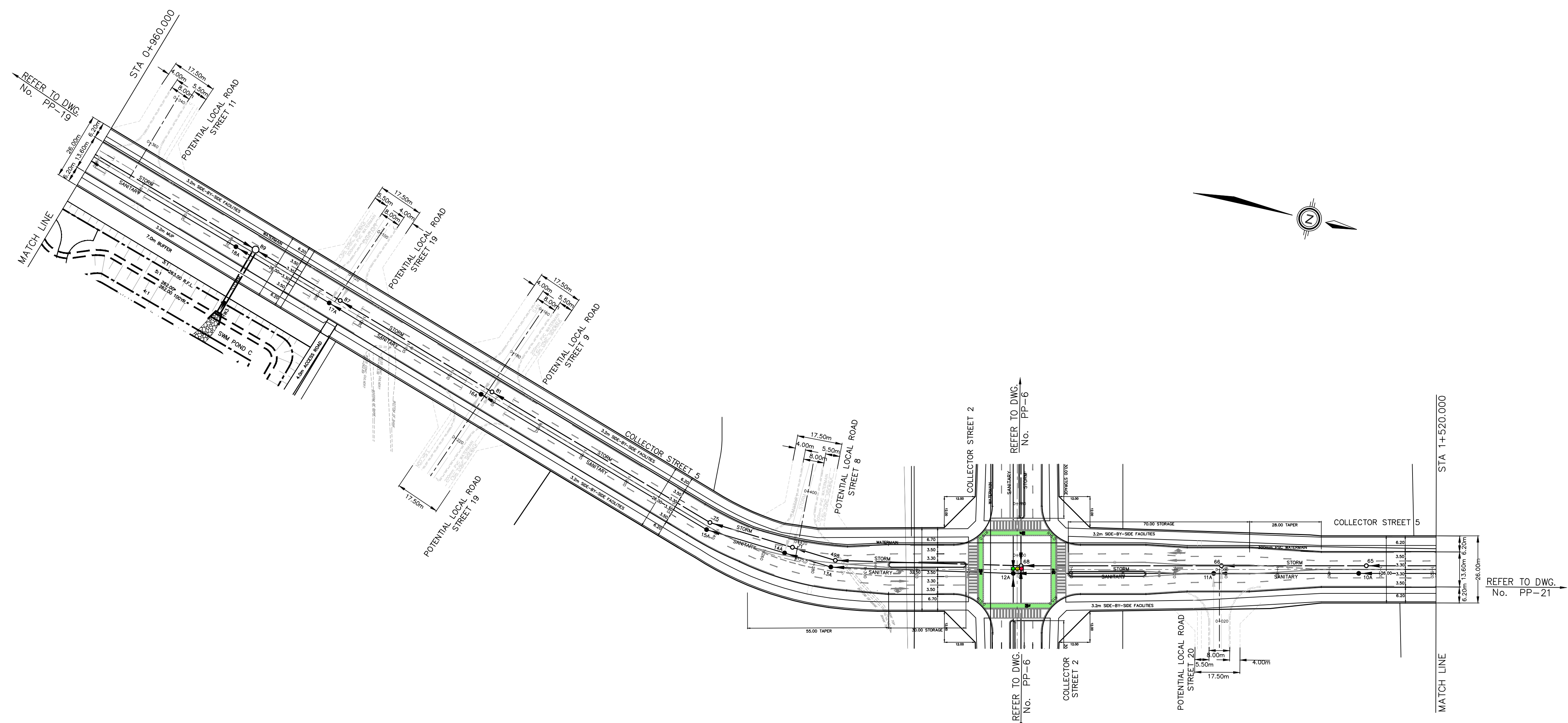
REGION FILE: CITY FILE: BL.27.2020

PROJECT No. 2021 - 4766	DRAWING No. PP-19
DRAWN BY: K.M.	CHECKED BY: F.T.
DESIGNED BY: F.T.	APPROVED BY: P.S.

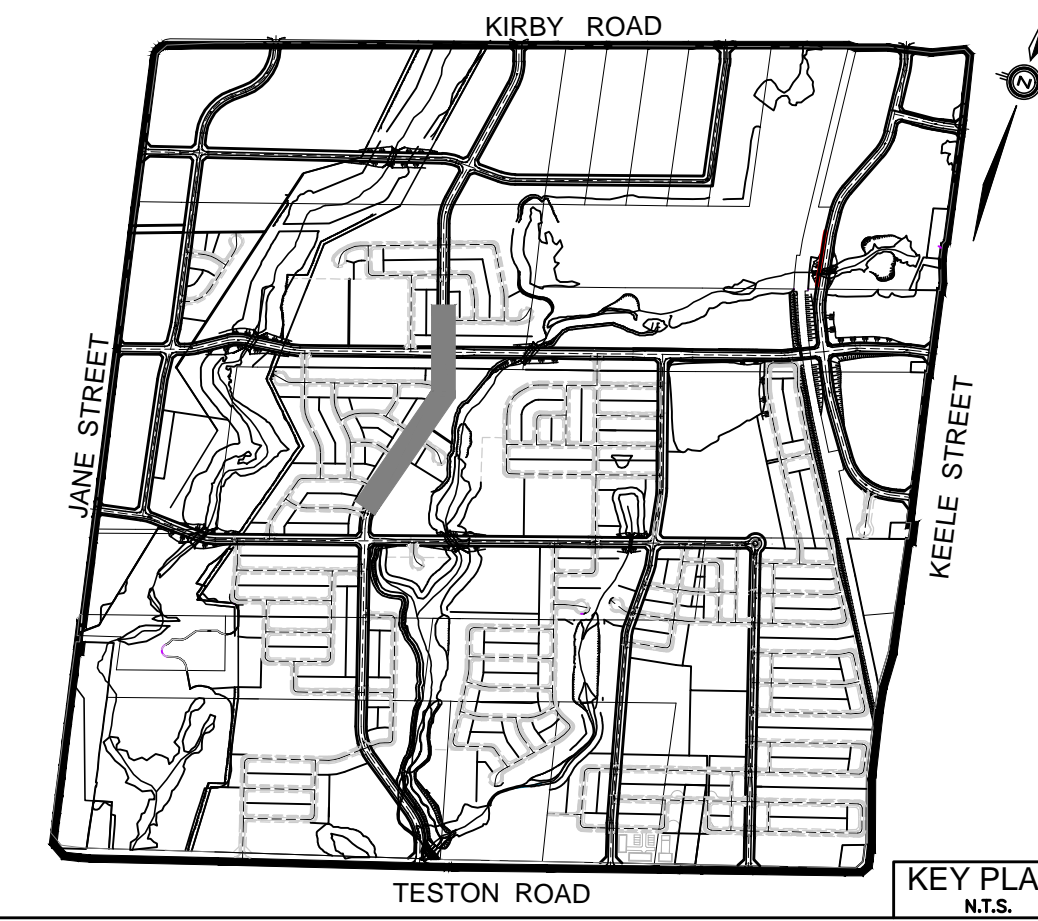
DATE: **OCTOBER 2024**

SCALE H 1:1000
 V 1:100

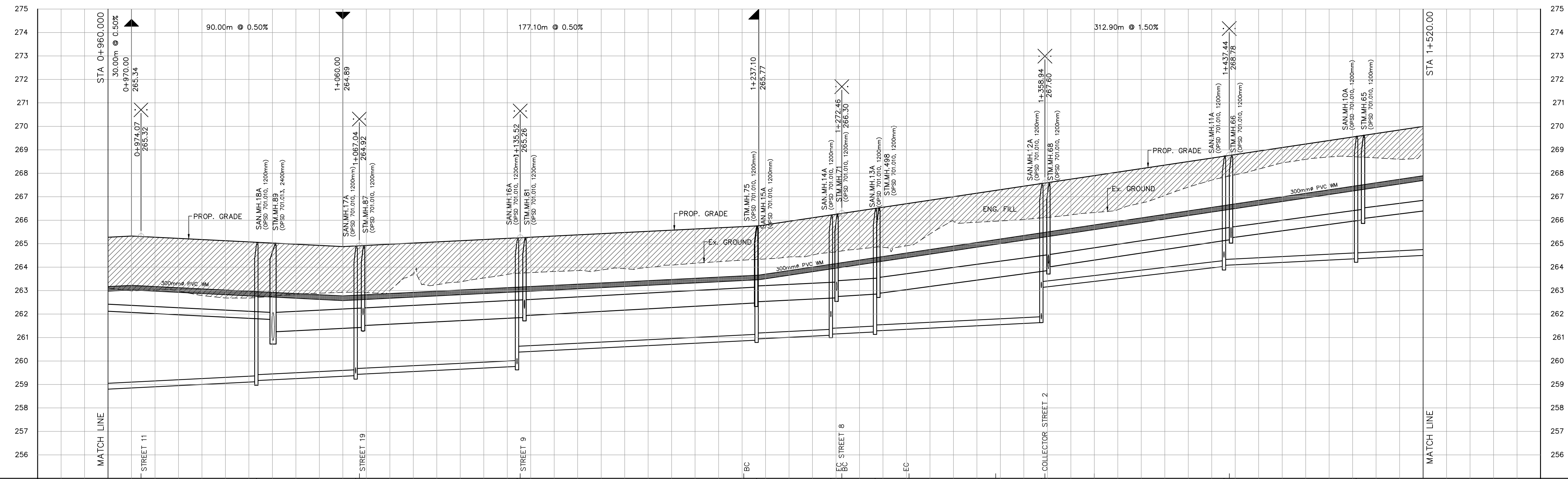
CHAINAGE	PROPOSED ELEVATION	STORM SEWER	SANITARY SEWER
0+440.00	258.42		
0+460.00	258.79	253.46S 253.34N 255.42W 255.42E	256.63S 256.52N 249.73W 255.34E
0+500.00	259.53		
0+520.00	259.96		
0+540.00	260.46		
0+560.00	260.96	254.40S 250.52N	250.48S 250.52N
0+580.00	261.46		
0+600.00	261.96		
0+620.00	262.36		
0+640.00	262.51		
0+660.00	262.41		
0+680.00	262.31		
0+700.00	262.21	255.20S 255.20N	251.63S 251.28N
0+720.00	262.11		
0+740.00	262.16		
0+760.00	262.26		
0+780.00	262.36	255.62S 255.71N 256.91W	251.63S 251.66N 256.87W
0+800.00	262.56		
0+820.00	262.88		
0+840.00	263.38	256.48S 256.50E 256.19W 260.19N	252.04S 256.14N 252.19W 260.19N
0+860.00	263.88		
0+880.00	264.29		
0+900.00	264.59	258.40S 258.45N	258.40S 258.45N
0+920.00	264.89		
0+940.00	265.19		
0+960.00	265.29		



REVISIONS			
No.	DESCRIPTION	By	Date



- LEGEND**
- DENOTES INTERLOCK DRIVEWAY
 - DENOTES VALVE AND CHAMBER
 - DENOTES HYDRANT
 - DENOTES CATCHBASIN
 - DENOTES HYDRO TRANSFORMER
 - DENOTES EXISTING SANITARY MANHOLE
 - DENOTES EXISTING STORM MANHOLE
 - DENOTES SANITARY MANHOLE
 - DENOTES STORM MANHOLE
 - DENOTES EXISTING WATERMAIN
 - DENOTES EXISTING STORM SEWER
 - DENOTES WATERMAIN
 - DENOTES STORM SEWER
 - DENOTES SANITARY SEWER
 - DENOTES LIMIT OF SUBDIVISION
 - DENOTES OUTER CONSTRAINTS LIMIT (IDENTIFIED BY BEACON)



P:\1760\VAUGHAN\PLAN-PROFILES\VAUGHAN-PP-20.DWG | 10/14/2024 11:28:50 PM | jmmjmmjmm

CHAINAGE	PROPOSED ELEVATION	STORM SEWER	SANITARY SEWER
0+960.00	265.29 263.11		
0+974.07	265.29 263.03		
0+980.00			
1+000.00	265.19 262.81		
1+020.00	265.09 262.69	261.78S 261.76N 260.06E	259.13S 259.18N
1+040.00	264.89 262.85		
1+060.00	264.89 262.74		
1+067.04			
1+080.00	265.09 263.26		
1+100.00	265.19 263.35		
1+135.52	265.29 263.78	261.87S 261.39N 261.98W 262.32E	259.76S 260.39N 259.88W 259.89E
1+160.00	265.39 263.98		
1+180.00	265.49 263.95		
1+200.00	265.59 264.10		
1+220.00	265.69 264.24		
1+230.71			
1+240.00	265.82 264.36		
1+251.58			
1+260.00	266.11 264.53		
1+272.46			
1+280.00	266.41 264.79		
1+286.77			
1+300.00	266.71 264.92		
1+320.00	267.01 265.97		
1+327.87			
1+368.84			
1+380.00	267.61 266.13		
1+380.00	267.91 266.34		
1+400.00	268.21 266.74		
1+420.00	268.51 267.02		
1+437.44			
1+440.00	268.81 267.95		
1+460.00	269.11 268.45		
1+480.00	269.41 268.71		
1+500.00	269.71 268.67		
1+520.00	270.00 268.86		

BENCHMARK NOTE
ELEVATIONS SHOWN HEREON ARE GEODETIC AND ARE REFERRED TO CITY OF VAUGHAN MONUMENT NO. 105980075 HAVING A PUBLISHED ELEVATION OF 265.404 METRES

No.	Date	Issued for
2.	24/10/15	ENVIRONMENTAL STUDY REPORT
1.	23/08/03	ENVIRONMENTAL STUDY REPORT

APPROVED AS TO FORM IN RELIANCE UPON THE PROFESSIONAL SKILL AND ABILITY OF SCHAEFFERS CONSULTING ENGINEERS AS TO DESIGN AND SPECIFICATION

DIRECTOR OF DEVELOPMENT ENGINEERING DATE

**BLOCK 27
RESIDENTIAL SUBDIVISION**

SCHAEFFERS
CONSULTING ENGINEERS

6 Ronrose Drive, Concord, Ontario L4K 4R3
Tel: (905) 738-6100
Fax: (905) 738-6875
E-mail: design@schaeffers.com

SCHAEFFER & ASSOCIATES LTD.



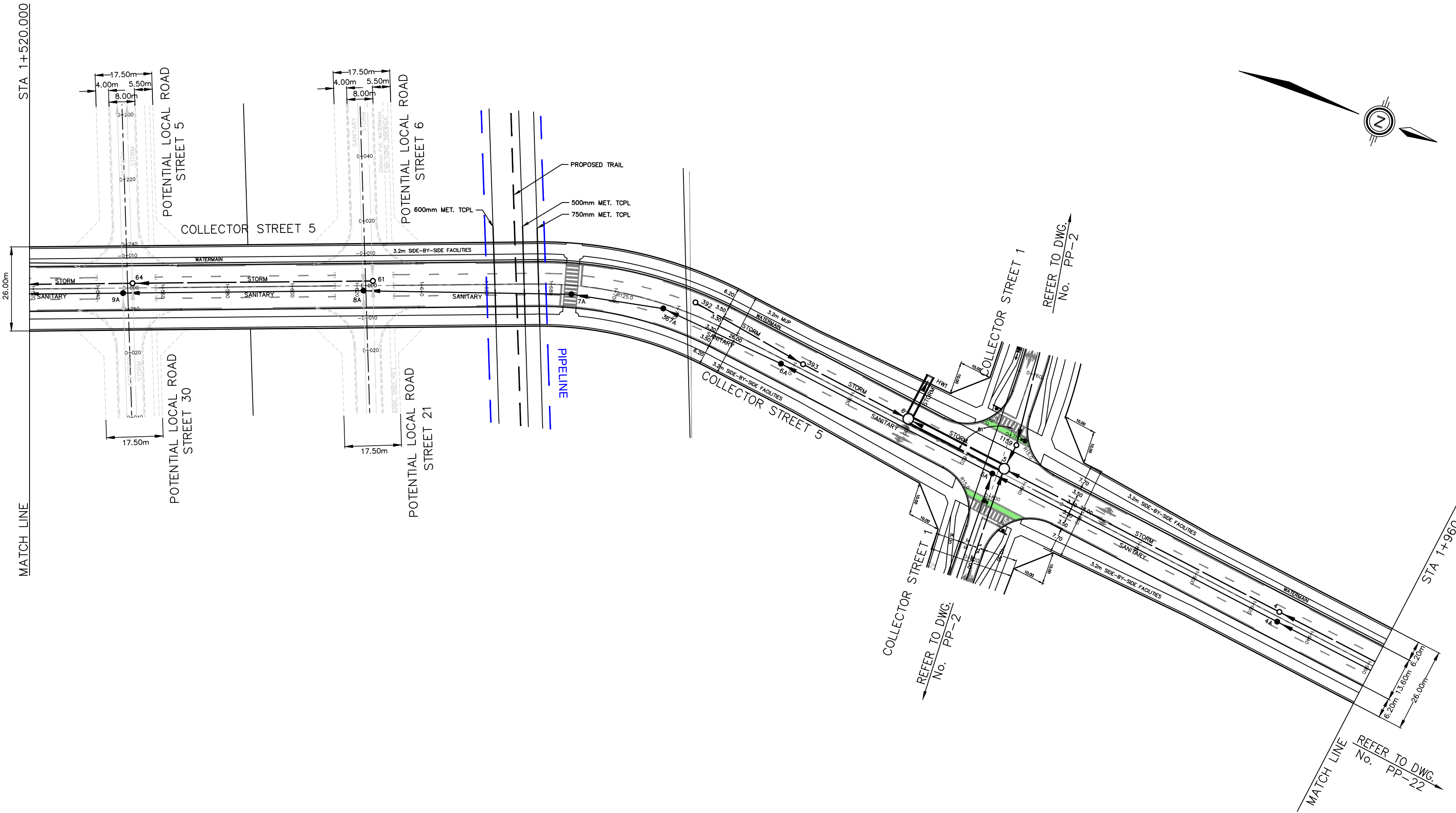
**PLAN AND PROFILE OF
COLLECTOR STREET 5
FROM STA. 0+960.00 TO STA. 1+520.00**

REGION FILE: CITY FILE: BL.27.2020

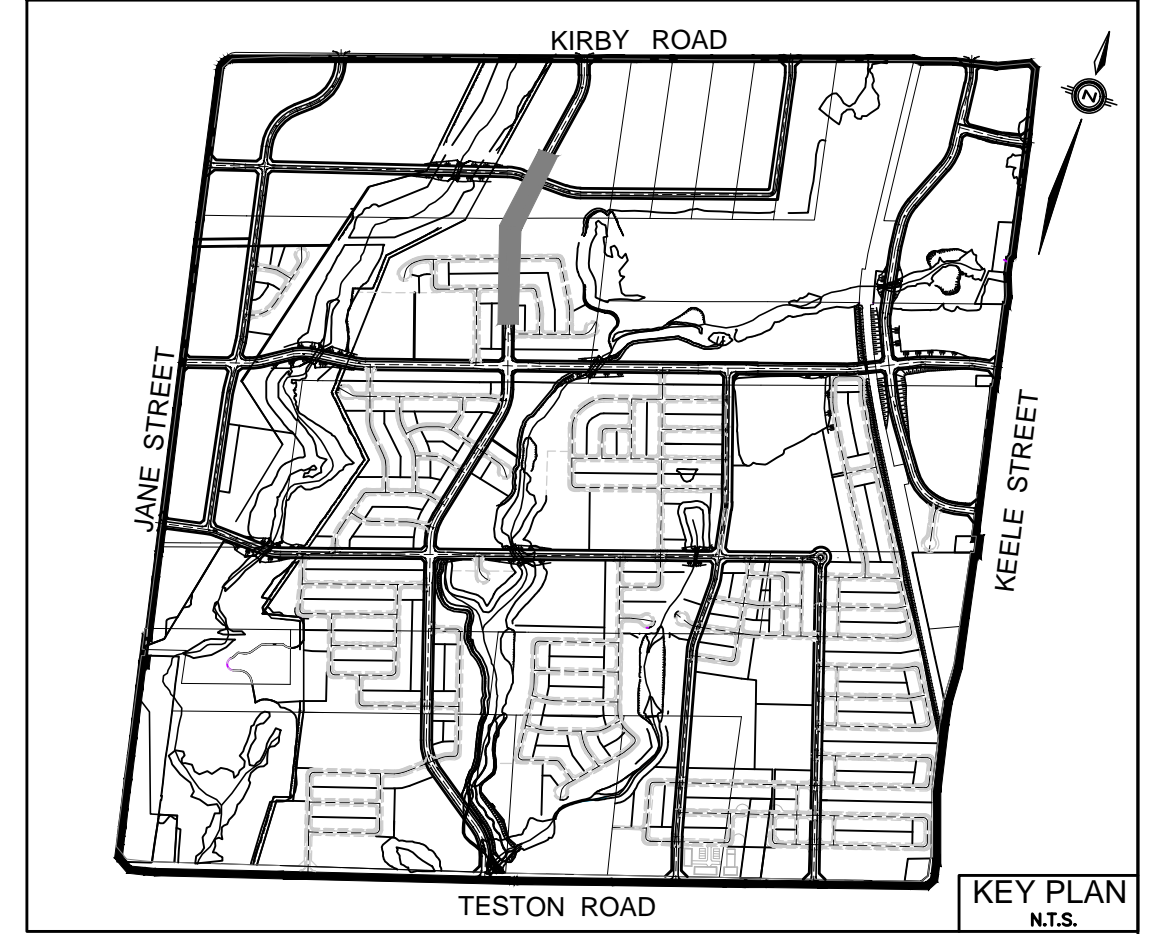
PROJECT No.	2021 - 4766	DRAWING No.	PP-20
DRAWN BY:	K.M.	CHECKED BY:	F.T.
DESIGNED BY:	F.T.	APPROVED BY:	P.S.
DATE:		OCTOBER 2024	

SCALE H 1:1000
V 1:100

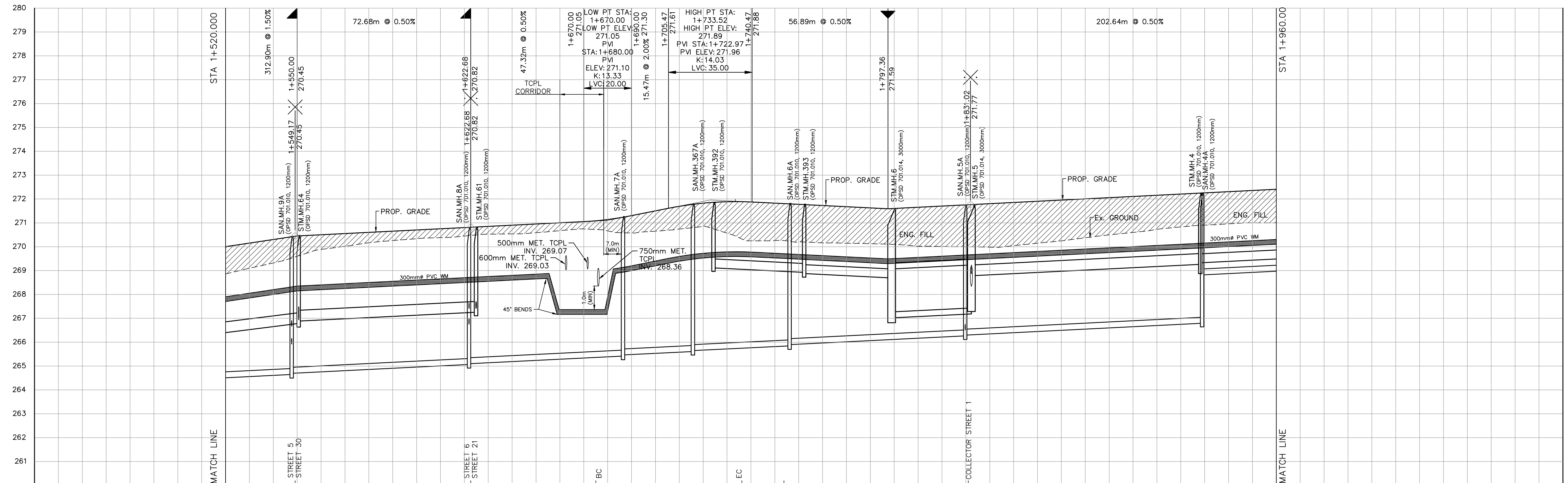
REFER TO DWG. No. PP-20



REVISIONS			
No.	DESCRIPTION	By	Date



LEGEND	
	DENOTES INTERLOCK DRIVEWAY
	DENOTES VALVE AND CHAMBER
	DENOTES HYDRANT
	DENOTES CATCHBASIN
	DENOTES HYDRO TRANSFORMER
	DENOTES EXISTING SANITARY MANHOLE
	DENOTES EXISTING STORM MANHOLE
	DENOTES SANITARY MANHOLE
	DENOTES STORM MANHOLE
	DENOTES EXISTING WATERMAIN
	DENOTES EXISTING STORM SEWER
	DENOTES SANITARY SEWER
	DENOTES WATERMAIN
	DENOTES STORM SEWER
	DENOTES SANITARY SEWER
	DENOTES LIMIT OF SUBDIVISION
	DENOTES OUTER CONSTRAINTS LIMIT (IDENTIFIED BY BEACON)
	DENOTES GREENBELT
	DENOTES TRAIL



BENCHMARK NOTE
 ELEVATIONS SHOWN HEREON ARE GEODETIC AND ARE REFERRED TO CITY OF VAUGHAN MONUMENT NO. 105980075 HAVING A PUBLISHED ELEVATION OF 265.404 METRES

No.	Date	Issued for
2.	24/10/15	ENVIRONMENTAL STUDY REPORT
1.	23/08/03	ENVIRONMENTAL STUDY REPORT

APPROVED AS TO FORM IN RELIANCE, UPON THE PROFESSIONAL SKILL AND ABILITY OF SCHAEFFERS CONSULTING ENGINEERS AS TO DESIGN AND SPECIFICATION

 DIRECTOR OF DEVELOPMENT ENGINEERING DATE

**BLOCK 27
 RESIDENTIAL SUBDIVISION**

SCHAEFFERS
CONSULTING ENGINEERS

6 Ronrose Drive, Concord, Ontario L4K 4R3
 Tel: (905) 738-6100
 Fax: (905) 738-6875
 E-mail: design@schaeffers.com

VAUGHAN

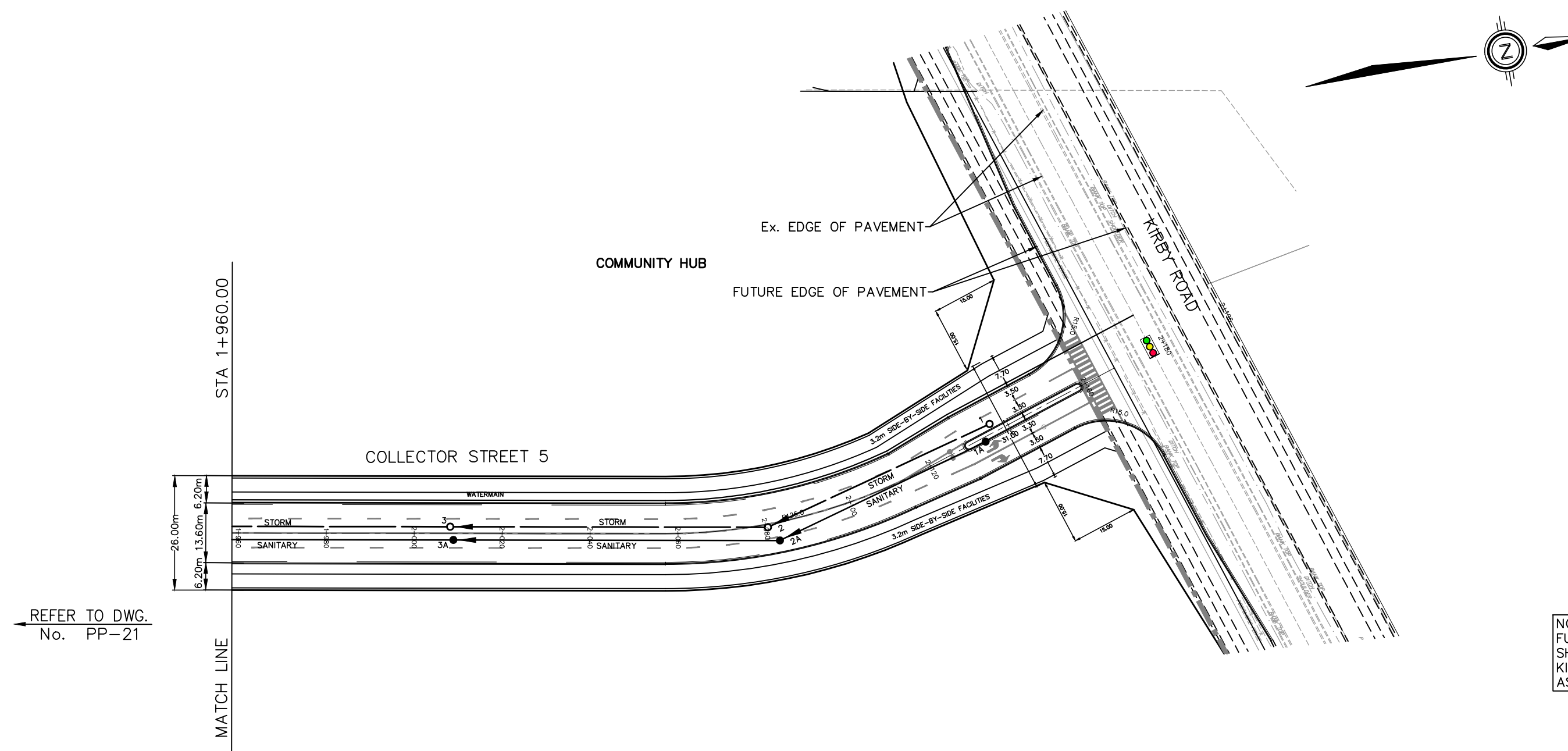
**PLAN AND PROFILE OF
 COLLECTOR STREET 5
 FROM STA. 1+520.000 TO STA. 1+960.000**

REGION FILE: CITY FILE: BL.27.2020

PROJECT No. 2021 - 4766	DRAWING No. PP-21
DRAWN BY: K.M.	CHECKED BY: F.T.
DESIGNED BY: F.T.	APPROVED BY: P.S.
DATE: OCTOBER 2024	

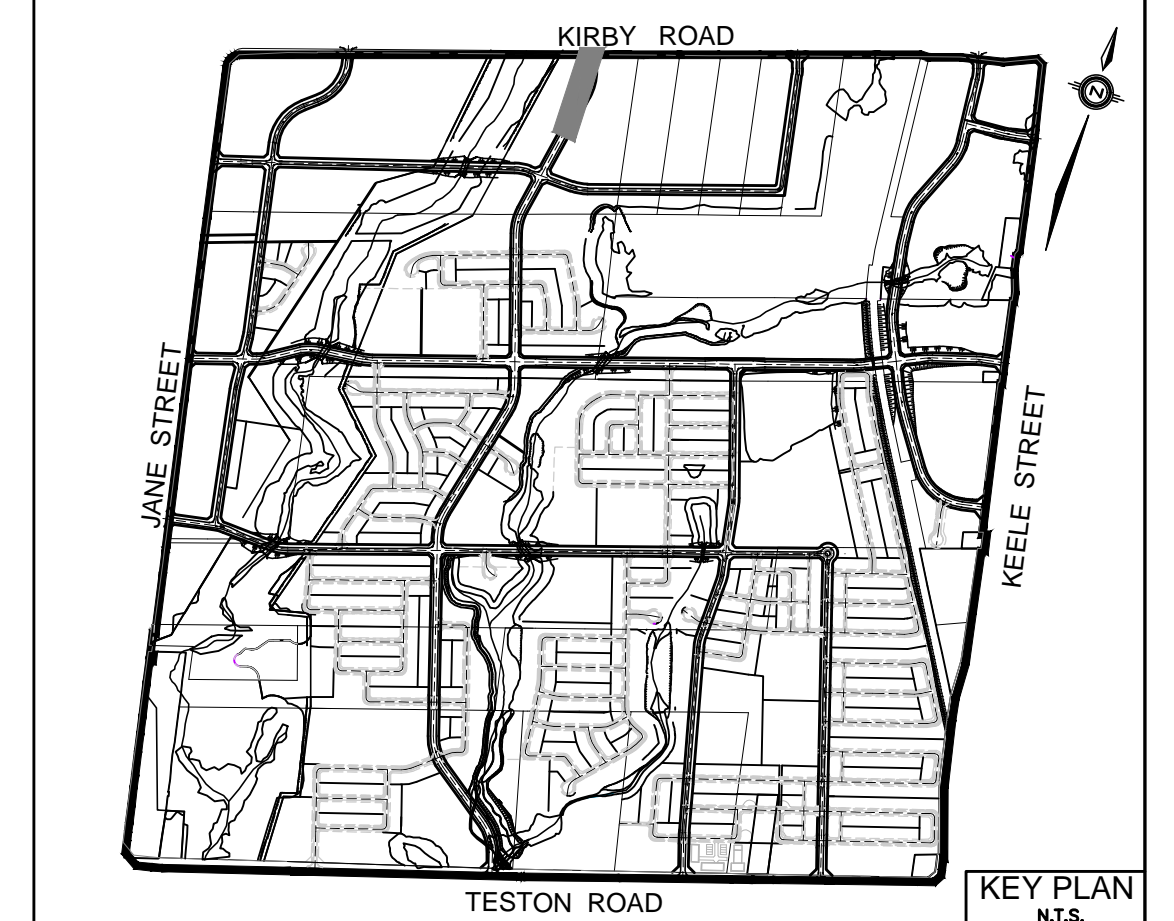
SCALE H 1:1000 V 1:100

F:\P\04\2024\PLAN-PROFILE\5166-PP-22.DWG | 1/10/2024 11:37:02 PM | mcmshpny

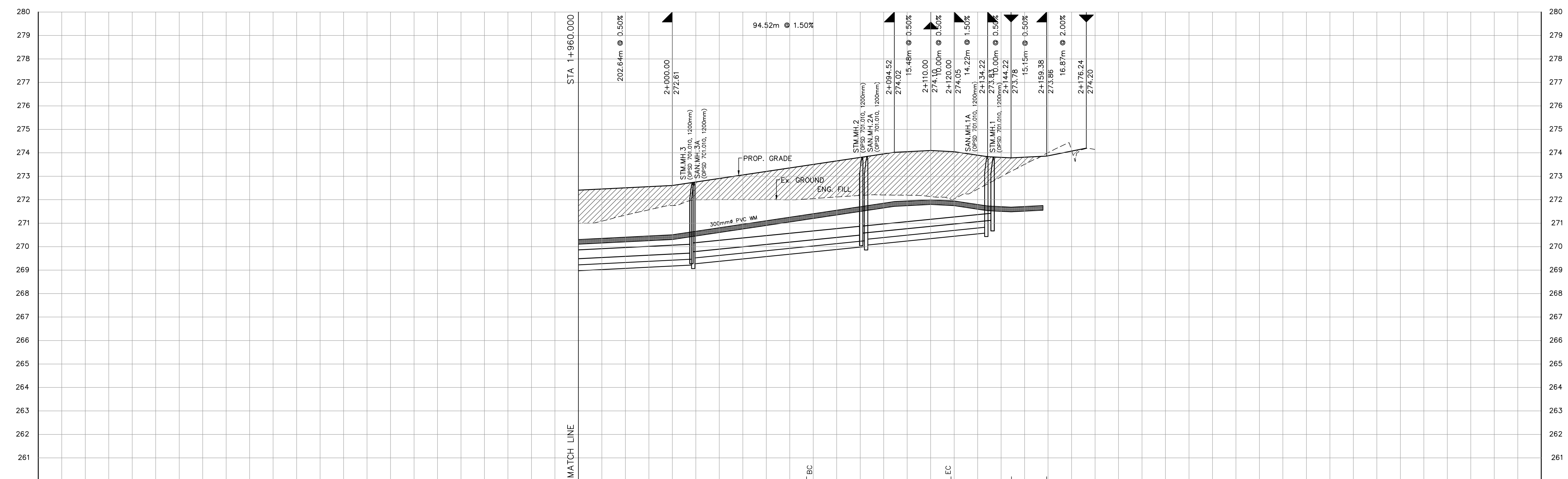


NOTE:
FUTURE KIRBY ROAD DESIGN
SHOWN AS PER RECOMMENDED
KIRBY ROAD ENVIRONMENTAL
ASSESSMENT DESIGN.

REVISIONS			
No.	DESCRIPTION	By	Date



REFER TO DWG.
No. PP-21



LEGEND

- DENOTES INTERLOCK DRIVEWAY
- DENOTES VALVE AND CHAMBER
- DENOTES HYDRANT
- DENOTES CATCHBASIN
- DENOTES HYDRO TRANSFORMER
- DENOTES EXISTING SANITARY MANHOLE
- DENOTES EXISTING STORM MANHOLE
- DENOTES SANITARY MANHOLE
- DENOTES STORM MANHOLE
- DENOTES EXISTING WATERMAIN
- DENOTES EXISTING STORM SEWER
- DENOTES EXISTING SANITARY SEWER
- DENOTES WATERMAIN
- DENOTES STORM SEWER
- DENOTES SANITARY SEWER
- DENOTES LIMIT OF SUBDIVISION
- DENOTES OUTER CONSTRAINTS LIMIT (IDENTIFIED BY BEACON)
- DENOTES GREENBELT
- DENOTES TRAIL

BENCHMARK NOTE
ELEVATIONS SHOWN HEREON ARE GEODETIC AND ARE REFERRED TO CITY OF VAUGHAN MONUMENT NO. 105980075 HAVING A PUBLISHED ELEVATION OF 265.404 METRES

No.	Date	Description
2.	24/10/15	ENVIRONMENTAL STUDY REPORT
1.	23/08/03	ENVIRONMENTAL STUDY REPORT

APPROVED AS TO FORM IN RELIANCE UPON THE PROFESSIONAL SKILL AND ABILITY OF SCHAEFFERS CONSULTING ENGINEERS AS TO DESIGN AND SPECIFICATION

DIRECTOR OF DEVELOPMENT ENGINEERING DATE

**BLOCK 27
RESIDENTIAL SUBDIVISION**

SCHAEFFERS
CONSULTING ENGINEERS

6 Rosrose Drive, Concord,
Ontario L4K 4R3
Tel: (905) 738-6100
Fax: (905) 738-6875
E-mail:
design@schaeffers.com

**PLAN AND PROFILE OF
COLLECTOR STREET 5
FROM STA. 1+960.00 TO STA. 2+180.000**

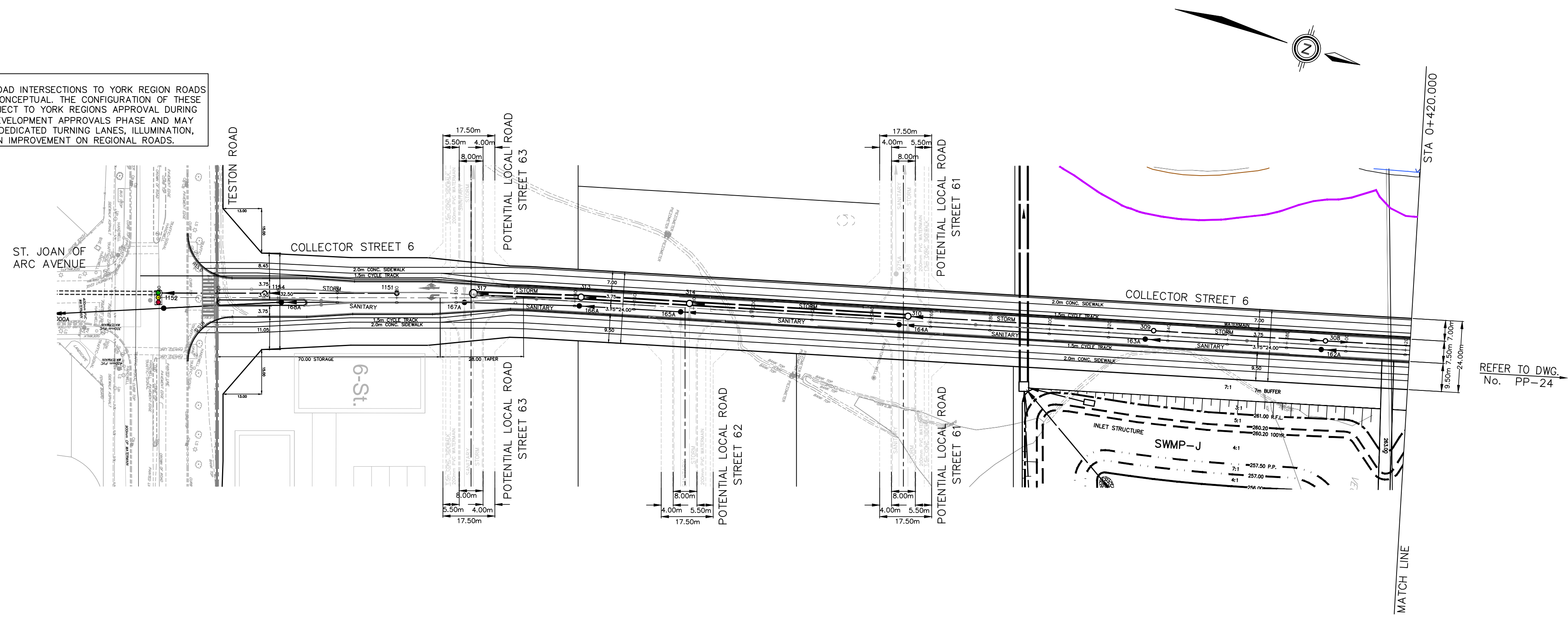
REGION FILE: CITY FILE: BL.27.2020

PROJECT No. 2021 - 4766	DRAWING No. PP-22	
DRAWN BY: K.M.	CHECKED BY: F.T.	DATE:
DESIGNED BY: F.T.	APPROVED BY: P.S.	OCTOBER 2024

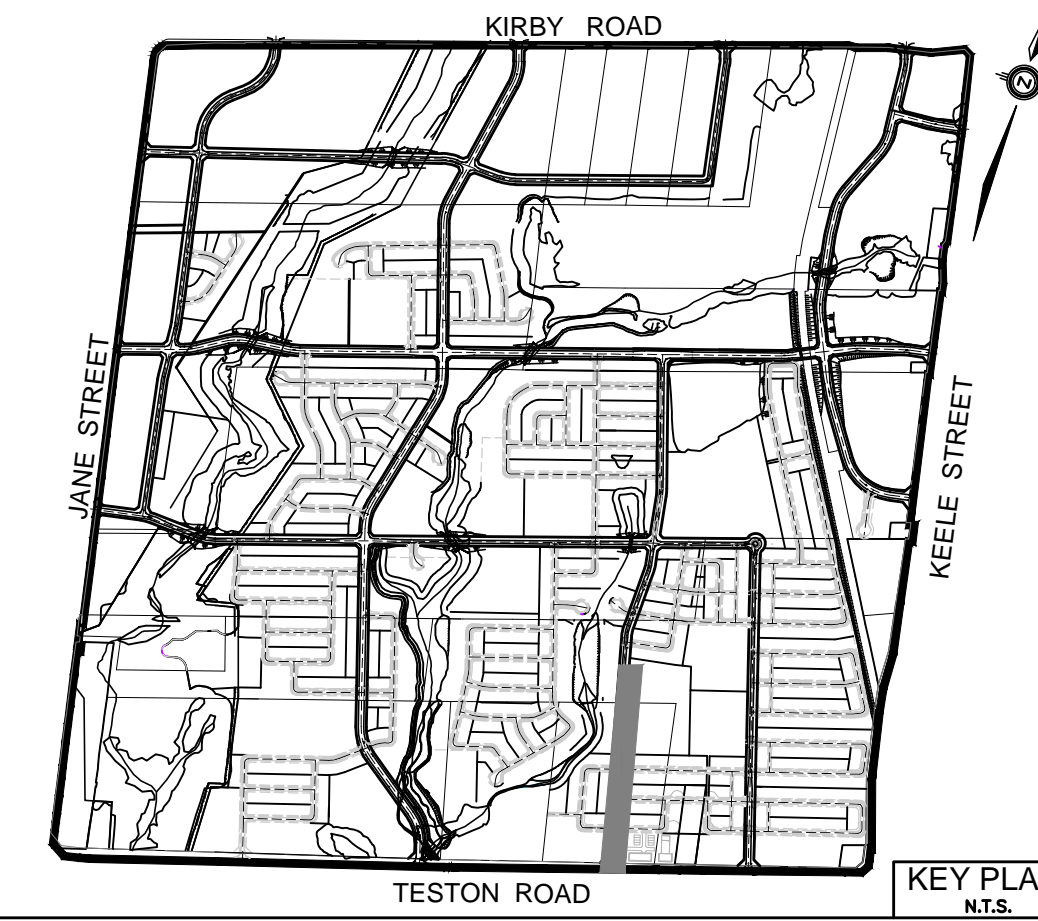
SCALE H 1:1000 0 5 10 15 20 25 30 35 40 45 50m
V 1:100 0 5 10 15 20 25 30 35 40 45 50m

CHAINAGE	PROPOSED ELEVATION	STORM SEWER	SANITARY SEWER
1+960.00	272.41 271.05	269.275 269.275	270.015 270.06N
1+980.00	272.51 271.54	269.475 269.475	270.015 270.06N
2+000.00	272.61 271.75	269.675 269.675	270.015 270.06N
2+020.00	272.91 272.00	269.875 269.875	270.015 270.06N
2+040.00	273.21 272.00	270.075 270.075	270.015 270.06N
2+057.15	273.50 272.00	270.275 270.275	270.015 270.06N
2+080.00	273.80 272.00	270.475 270.475	270.015 270.06N
2+087.89	274.05 272.00	270.675 270.675	270.015 270.06N
2+100.00	274.05 272.00	270.875 270.875	270.015 270.06N
2+128.00	274.81 272.00	271.075 271.075	270.015 270.06N
2+140.00	274.87 274.01	271.275 271.275	270.015 270.06N
2+144.38	274.87 274.01	271.475 271.475	270.015 270.06N
2+160.00	274.87 274.01	271.675 271.675	270.015 270.06N
2+180.00	274.14	271.875	270.015 270.06N

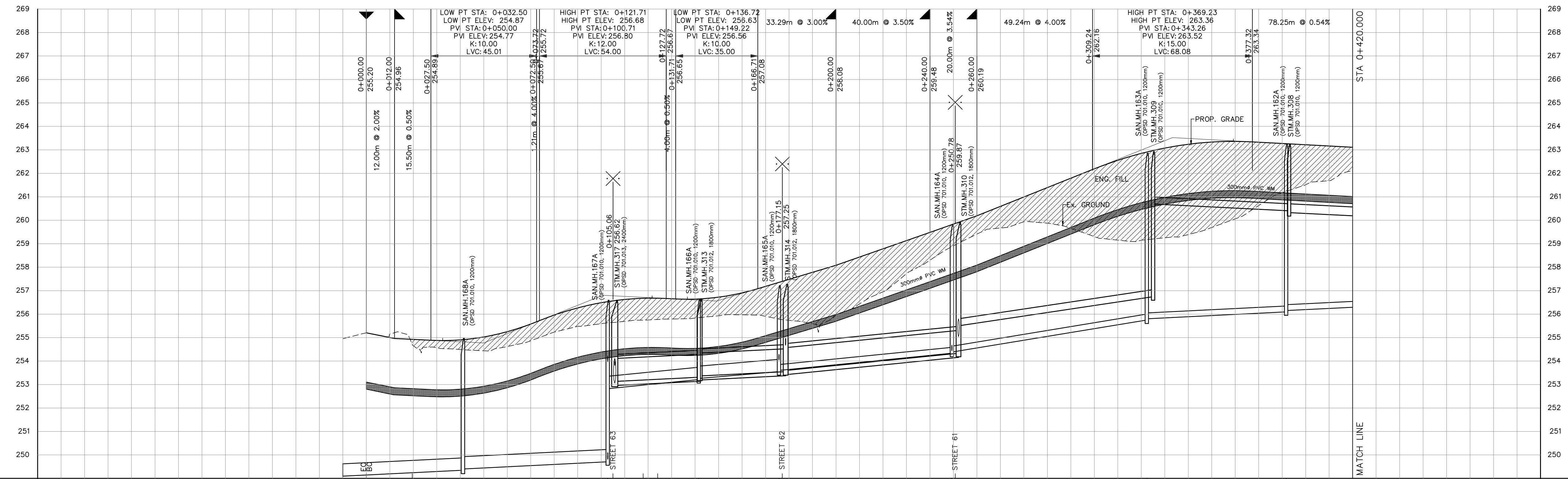
NOTE:
BLOCK 27 COLLECTOR ROAD INTERSECTIONS TO YORK REGION ROADS ARE PRELIMINARY AND CONCEPTUAL. THE CONFIGURATION OF THESE INTERSECTIONS ARE SUBJECT TO YORK REGION'S APPROVAL DURING THE DETAILED DESIGN/DEVELOPMENT APPROVALS PHASE AND MAY INCLUDE THE NEED FOR DEDICATED TURNING LANES, ILLUMINATION, AND OTHER INTERSECTION IMPROVEMENT ON REGIONAL ROADS.



REVISIONS			
No.	DESCRIPTION	By	Date



- LEGEND**
- DENOTES INTERLOCK DRIVEWAY
 - DENOTES VALVE AND CHAMBER
 - DENOTES HYDRANT
 - DENOTES CATCHBASIN
 - DENOTES HYDRO TRANSFORMER
 - DENOTES EXISTING SANITARY MANHOLE
 - DENOTES EXISTING STORM MANHOLE
 - DENOTES SANITARY MANHOLE
 - DENOTES STORM MANHOLE
 - DENOTES EXISTING WATERMAIN
 - DENOTES EXISTING STORM SEWER
 - DENOTES EXISTING SANITARY SEWER
 - DENOTES WATERMAIN
 - DENOTES STORM SEWER
 - DENOTES SANITARY SEWER
 - DENOTES LIMIT OF SUBDIVISION
 - DENOTES OUTER CONSTRAINTS LIMIT (IDENTIFIED BY BEACON)



BENCHMARK NOTE
ELEVATIONS SHOWN HEREON ARE GEODETIC AND ARE REFERRED TO CITY OF VAUGHAN MONUMENT NO. 105980075 HAVING A PUBLISHED ELEVATION OF 265.404 METRES

No.	Date	Issued for
2.	24/10/15	ENVIRONMENTAL STUDY REPORT
1.	23/08/03	ENVIRONMENTAL STUDY REPORT

APPROVED AS TO FORM IN RELIANCE UPON THE PROFESSIONAL SKILL AND ABILITY OF SCHAEFFERS CONSULTING ENGINEERS AS TO DESIGN AND SPECIFICATION

DIRECTOR OF DEVELOPMENT ENGINEERING DATE

**BLOCK 27
RESIDENTIAL SUBDIVISION**

SCHAEFFERS
CONSULTING ENGINEERS

6 Ronrose Drive, Concord, Ontario L4K 4R3
Tel: (905) 738-6100
Fax: (905) 738-6875
E-mail: design@schaeffers.com

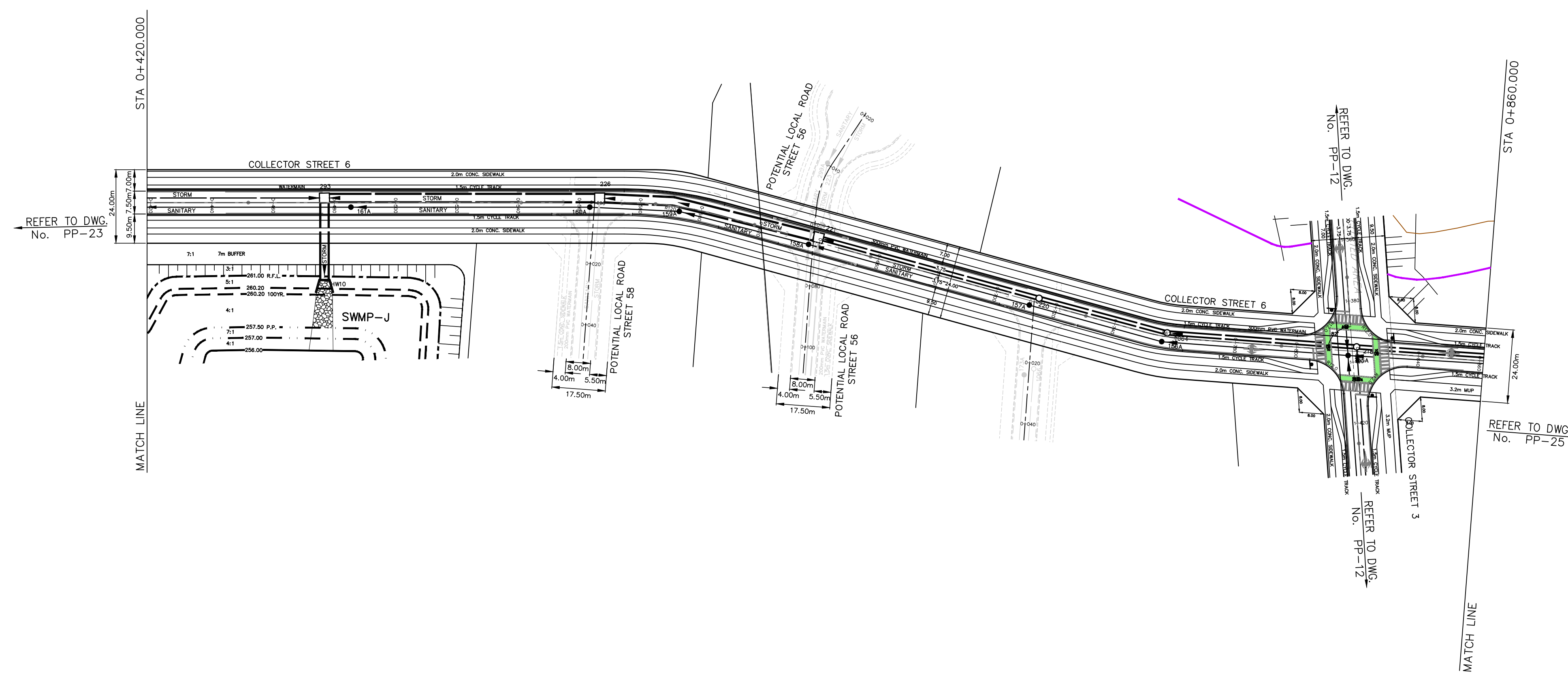


**PLAN AND PROFILE OF
COLLECTOR STREET 6
FROM STA. 0+000.000 TO STA. 0+420.000**

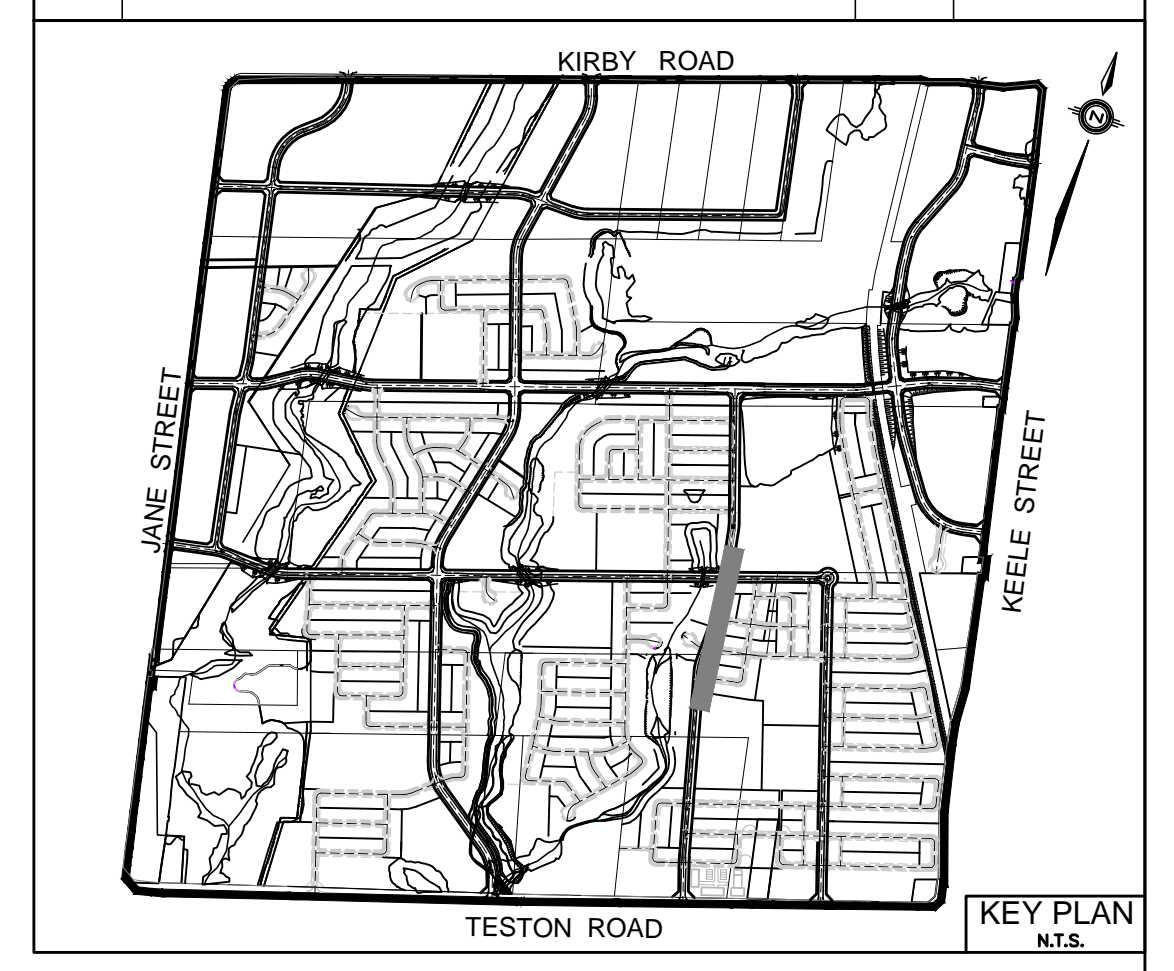
REGION FILE: CITY FILE: BL-27.2020

PROJECT No.	2021 - 4766	DRAWING No.	PP-23
DRAWN BY:	K.M.	CHECKED BY:	F.T.
DESIGNED BY:	F.T.	APPROVED BY:	P.S.
		DATE: OCTOBER 2024	

SCALE H 1:1000
V 1:100

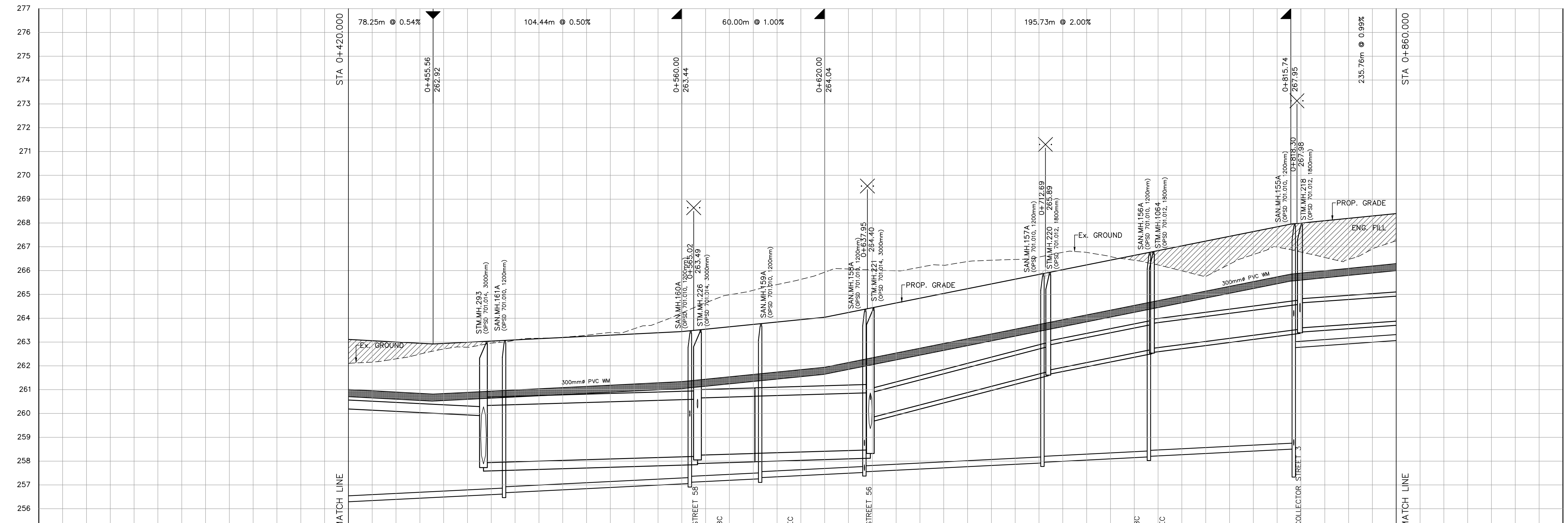


REVISIONS			
No.	DESCRIPTION	By	Date



LEGEND

- DENOTES INTERLOCK DRIVEWAY
- DENOTES VALVE AND CHAMBER
- DENOTES HYDRANT
- DENOTES CATCHBASIN
- DENOTES HYDRO TRANSFORMER
- DENOTES EXISTING SANITARY MANHOLE
- DENOTES EXISTING STORM MANHOLE
- DENOTES SANITARY MANHOLE
- DENOTES STORM MANHOLE
- DENOTES EXISTING WATERMAIN
- DENOTES EXISTING STORM SEWER
- DENOTES WATERMAIN
- DENOTES STORM SEWER
- DENOTES SANITARY SEWER
- DENOTES LIMIT OF SUBDIVISION
- DENOTES OUTER CONSTRAINTS LIMIT (IDENTIFIED BY BEACON)



BENCHMARK NOTE
 ELEVATIONS SHOWN HEREON ARE GEODETIC AND ARE REFERRED TO CITY OF VAUGHAN MONUMENT NO. 1059B0075 HAVING A PUBLISHED ELEVATION OF 265.404 METRES

No.	Date	Issued for
2.	24/10/15	ENVIRONMENTAL STUDY REPORT
1.	23/08/03	ENVIRONMENTAL STUDY REPORT

APPROVED AS TO FORM IN RELIANCE UPON THE PROFESSIONAL SKILL AND ABILITY OF SCHAEFFERS CONSULTING ENGINEERS AS TO DESIGN AND SPECIFICATION

 DIRECTOR OF DEVELOPMENT ENGINEERING DATE

**BLOCK 27
RESIDENTIAL SUBDIVISION**

SCHAEFFERS
CONSULTING ENGINEERS

6 Romrose Drive, Concord,
Ontario L4K 4R3
Tel: (905) 738-6100
Fax: (905) 738-6875
E-mail: design@schaeffers.com

VAUGHAN

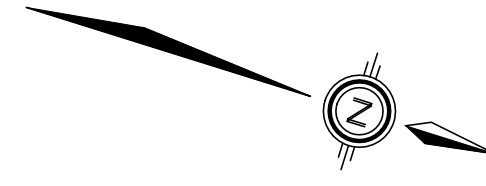
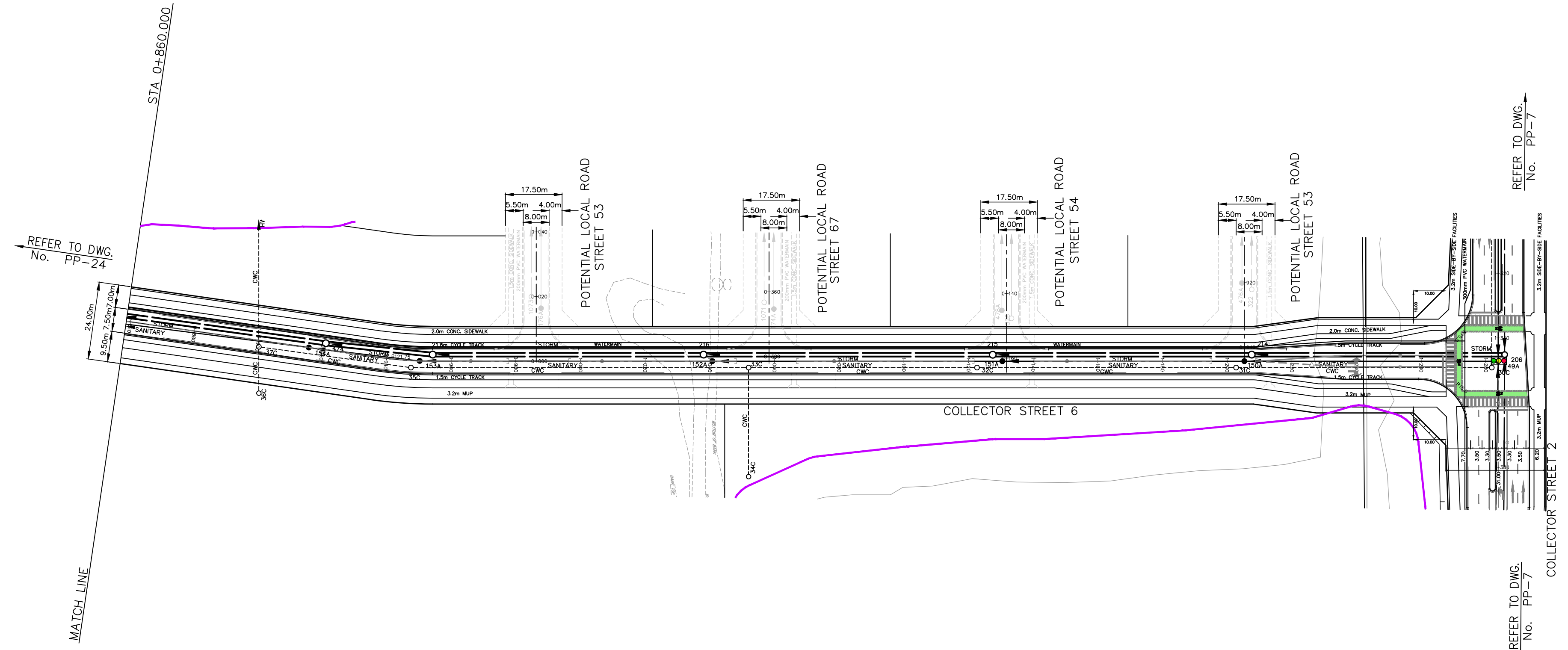
SANITARY SEWER	265.625 265.67N	267.065 267.085 267.11N	267.265 267.31N	267.525 267.57N 267.60E	267.765 267.81N	268.515 268.56N	268.724 268.77	SANITARY SEWER
STORM SEWER	267.865 267.905	268.705 268.75N	268.805 268.85N	268.825 268.87N	269.175 269.22N	269.545 269.59N	269.724 269.77	STORM SEWER
PROPOSED ELEVATION	263.11 262.10	263.00 262.29	262.94 262.70	263.04 262.95	263.14 263.19	263.24 263.29	263.34 263.39	PROPOSED ELEVATION
CHAINAGE	0+420.00	0+440.00	0+460.00	0+480.00	0+500.00	0+520.00	0+540.00	CHAINAGE

**PLAN AND PROFILE OF
COLLECTOR STREET 6**
 FROM STA. 0+400.000 TO STA. 0+860.000

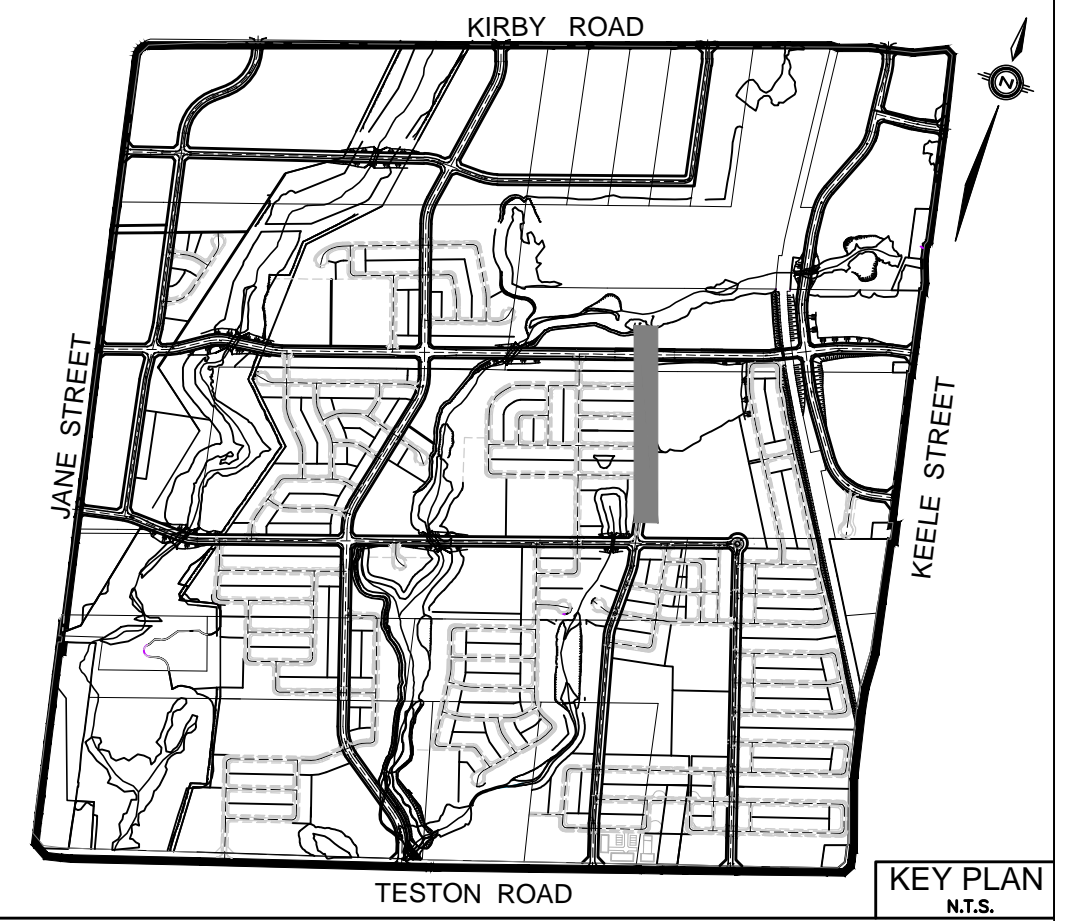
REGION FILE: CITY FILE: BL.27.2020

PROJECT No. 2021 - 4766	DRAWING No. PP-24	
DRAWN BY: K.M.	CHECKED BY: F.T.	DATE: OCTOBER 2024
DESIGNED BY: F.T.	APPROVED BY: P.S.	

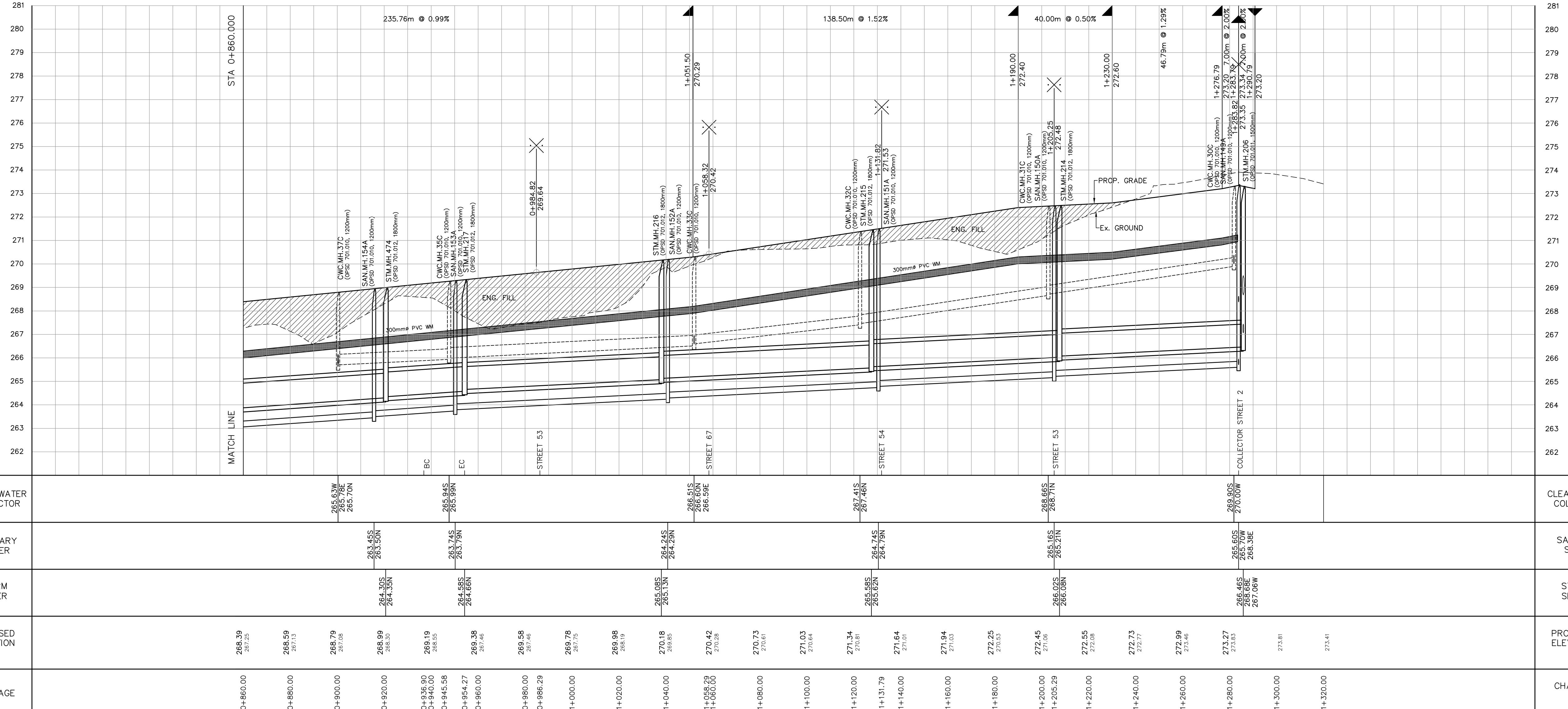
SCALE H 1:1000
 V 1:100



REVISIONS			
No.	DESCRIPTION	By	Date



- LEGEND**
- DENOTES INTERLOCK DRIVEWAY
 - DENOTES VALVE AND CHAMBER
 - DENOTES HYDRANT
 - DENOTES CATCHBASIN
 - DENOTES HYDRO TRANSFORMER
 - DENOTES EXISTING SANITARY MANHOLE
 - DENOTES EXISTING STORM MANHOLE
 - DENOTES SANITARY MANHOLE
 - DENOTES STORM MANHOLE
 - DENOTES EXISTING WATERMAIN
 - DENOTES EXISTING STORM SEWER
 - DENOTES WATERMAIN
 - DENOTES STORM SEWER
 - DENOTES SANITARY SEWER
 - DENOTES LIMIT OF SUBDIVISION
 - DENOTES OUTER CONSTRAINTS LIMIT (IDENTIFIED BY BEACON)



BENCHMARK NOTE
 ELEVATIONS SHOWN HEREON ARE GEODETIC AND ARE REFERRED TO CITY OF VAUGHAN MONUMENT NO. 105980075 HAVING A PUBLISHED ELEVATION OF 265.404 METRES

No.	Date	DESCRIPTION
2.	24/10/15	ENVIRONMENTAL STUDY REPORT
1.	23/08/03	ENVIRONMENTAL STUDY REPORT

APPROVED AS TO FORM IN RELIANCE UPON THE PROFESSIONAL SKILL AND ABILITY OF SCHAEFFERS CONSULTING ENGINEERS AS TO DESIGN AND SPECIFICATION

 DIRECTOR OF DEVELOPMENT ENGINEERING DATE

**BLOCK 27
 RESIDENTIAL SUBDIVISION**

SCHAEFFERS
 CONSULTING ENGINEERS

6 Romrose Drive, Concord, Ontario L4K 4R3
 Tel: (905) 738-6100
 Fax: (905) 738-6875
 E-mail: design@schaeffers.com

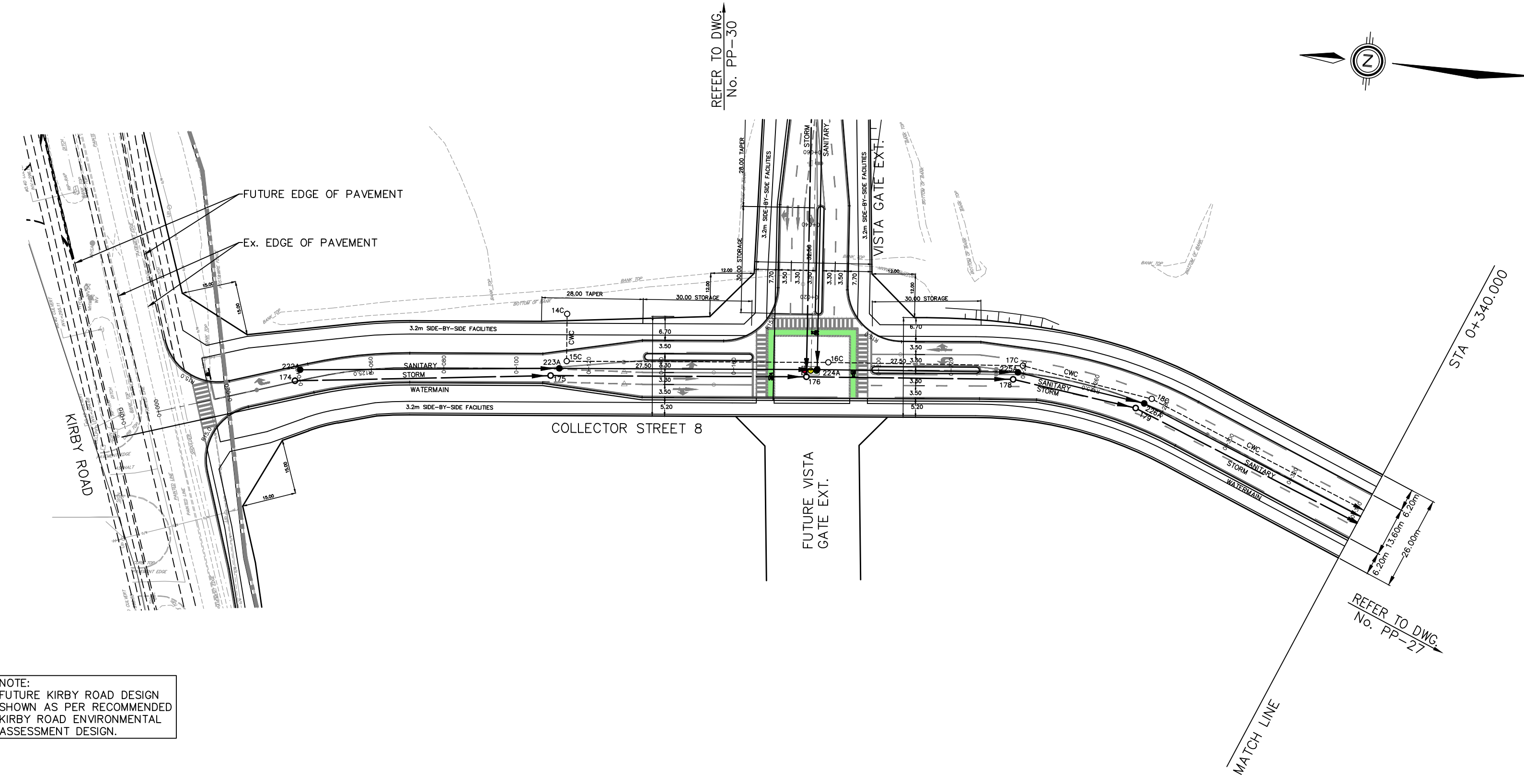
VAUGHAN

PLAN AND PROFILE OF
COLLECTOR STREET 6
 FROM STA. 0+860.000 TO STA. 1+320.000
 REGION FILE: CITY FILE: BL.27.2020

PROJECT No.	2021 - 4766	DRAWING No.	PP-25
DRAWN BY:	K.M.	CHECKED BY:	F.T.
DESIGNED BY:	F.T.	APPROVED BY:	P.S.
		DATE: OCTOBER 2024	

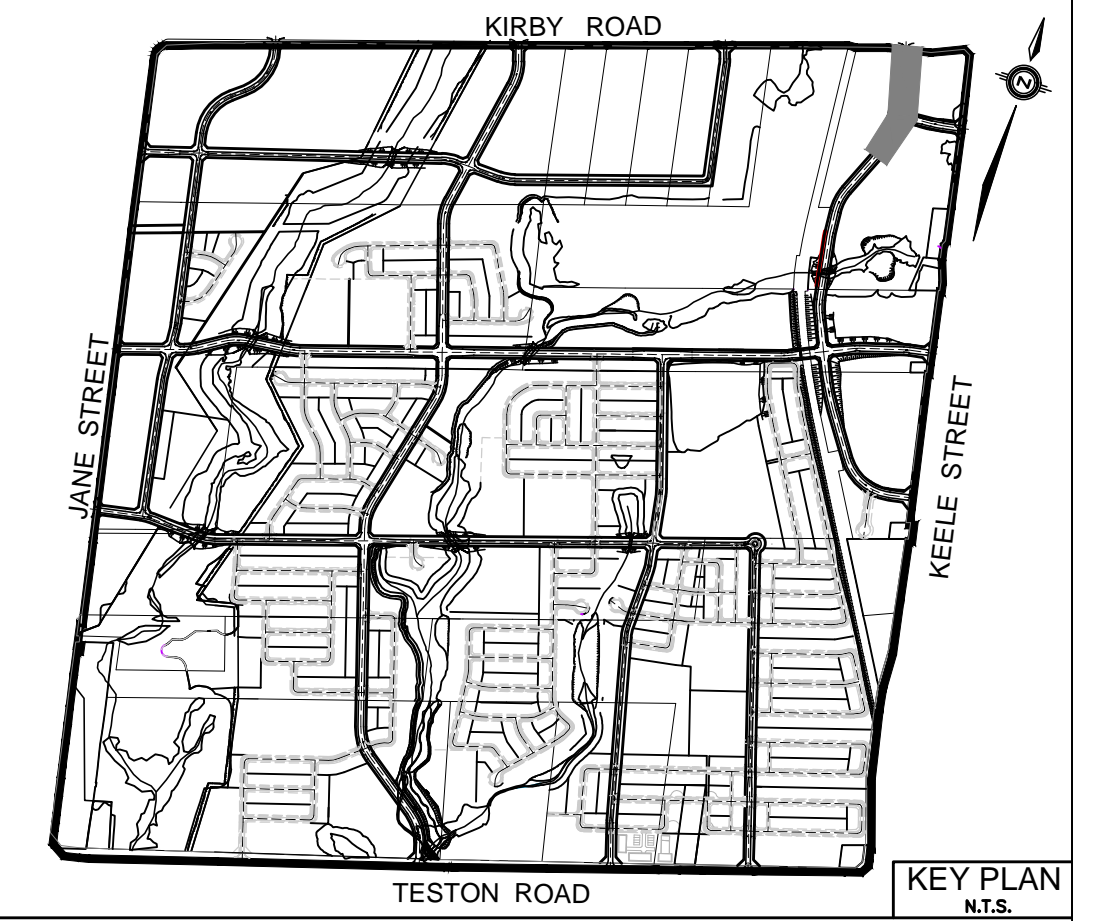
SCALE H 1:1000 0 5 10 15 20 25 30 35 40 45 50m
 V 1:100 0

CHAINAGE	PROPOSED ELEVATION	STORM SEWER	SANITARY SEWER	CLEAN WATER COLLECTOR
0+860.00	268.39 267.25			
0+880.00	268.59 267.13			
0+900.00	268.79 267.08	265.63W 265.78E 265.70N	263.45S 263.52N	
0+920.00	268.99 267.50			
0+936.90	269.19			
0+940.00	269.19			
0+945.58	269.38	263.74S 263.79N	263.74S 263.79N	
0+954.27	269.38 267.46			
0+960.00	269.58 267.46			
0+986.29	269.78 267.75			
1+000.00	269.98 268.19			
1+020.00	270.18 268.60			
1+040.00	270.42 270.02			
1+060.00	270.73 270.01			
1+100.00	271.03 270.64			
1+120.00	271.34 270.81			
1+131.79	271.64			
1+140.00	271.91			
1+160.00	272.25 271.03			
1+180.00	272.55 272.08			
1+200.00	272.85 271.48			
1+205.29	273.17			
1+220.00	273.46			
1+240.00	273.77			
1+260.00	274.06			
1+280.00	274.35	265.60S 265.70W 265.68E 266.38E	265.60S 265.70W 266.38E	
1+300.00	274.64			
1+320.00	274.91			

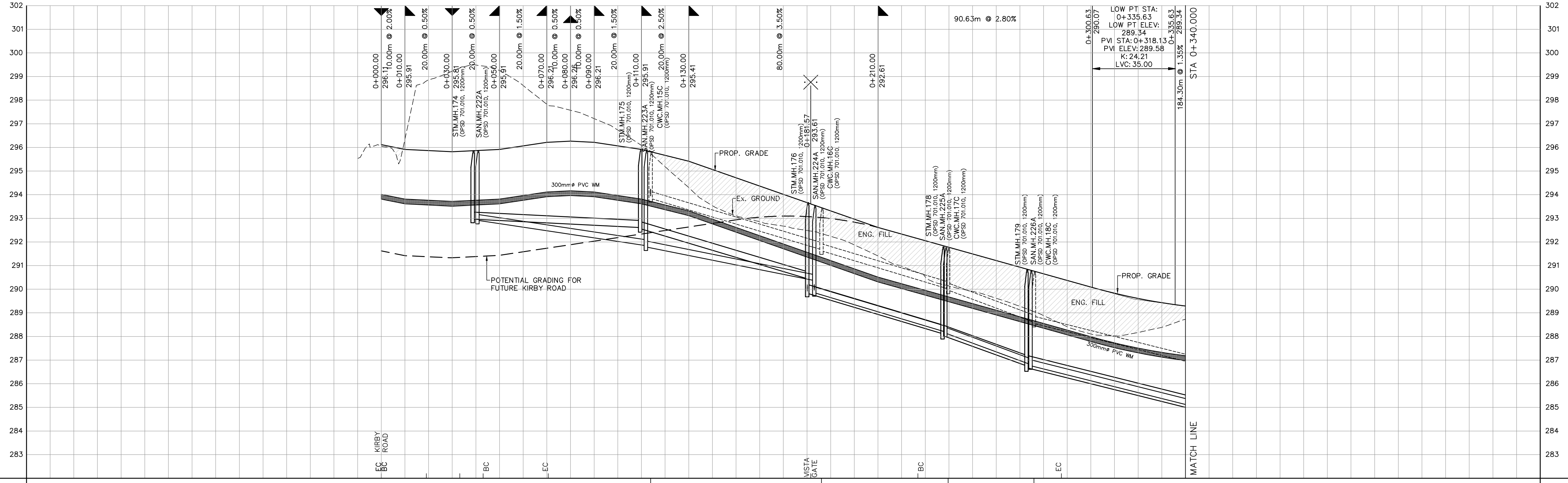


NOTE:
FUTURE KIRBY ROAD DESIGN
SHOWN AS PER RECOMMENDED
KIRBY ROAD ENVIRONMENTAL
ASSESSMENT DESIGN.

REVISIONS			
No.	DESCRIPTION	By	Date



LEGEND	
	DENOTES INTERLOCK DRIVEWAY
	DENOTES VALVE AND CHAMBER
	DENOTES HYDRANT
	DENOTES CATCHBASIN
	DENOTES HYDRO TRANSFORMER
	DENOTES EXISTING SANITARY MANHOLE
	DENOTES EXISTING STORM MANHOLE
	DENOTES SANITARY MANHOLE
	DENOTES STORM MANHOLE
	DENOTES EXISTING WATERMAIN
	DENOTES EXISTING STORM SEWER
	DENOTES EXISTING SANITARY SEWER
	DENOTES WATERMAIN
	DENOTES STORM SEWER
	DENOTES SANITARY SEWER
	DENOTES LIMIT OF SUBDIVISION
	DENOTES OUTER CONSTRAINTS LIMIT (IDENTIFIED BY BEACON)



CHAINAGE	PROPOSED ELEVATION	STORM SEWER	SANITARY SEWER	CLEAN WATER COLLECTOR
-0+000.00	296.11			
0+020.00	295.86			
0+033.19	295.86			
0+040.00	293.48	292.985	292.915	
0+056.83	296.06			
0+060.00	298.91			
0+070.59	296.26			
0+080.00	297.27			
0+100.00	296.06			
0+120.00	295.66	292.653	291.84N	
0+140.00	295.06			
0+160.00	294.36			
0+181.57	293.66	290.44N	289.99E	
0+200.00	292.96	289.85S	289.85S	
0+220.00	292.33			
0+226.85	291.77	288.11N	288.04S	
0+240.00	291.19	288.76S	288.76S	
0+257.19	291.21			
0+260.00	290.65	288.76S	288.76S	
0+287.52	290.09			
0+300.00	289.61			
0+320.00	289.28			
0+340.00	289.06			

BENCHMARK NOTE
ELEVATIONS SHOWN HEREON ARE GEODETIC AND ARE REFERRED TO CITY OF VAUGHAN MONUMENT NO. 105980075 HAVING A PUBLISHED ELEVATION OF 285.404 METRES

No.	Date	Issued for
2.	24/10/15	ENVIRONMENTAL STUDY REPORT
1.	23/08/03	ENVIRONMENTAL STUDY REPORT

APPROVED AS TO FORM IN RELIANCE UPON THE PROFESSIONAL SKILL AND ABILITY OF SCHAEFFERS CONSULTING ENGINEERS AS TO DESIGN AND SPECIFICATION

DIRECTOR OF DEVELOPMENT ENGINEERING DATE

**BLOCK 27
RESIDENTIAL SUBDIVISION**

SCHAEFFERS
CONSULTING ENGINEERS

6 Ronrose Drive, Concord,
Ontario L4K 4R3
Tel: (905) 738-6100
Fax: (905) 738-6875
E-mail: design@schaeffers.com

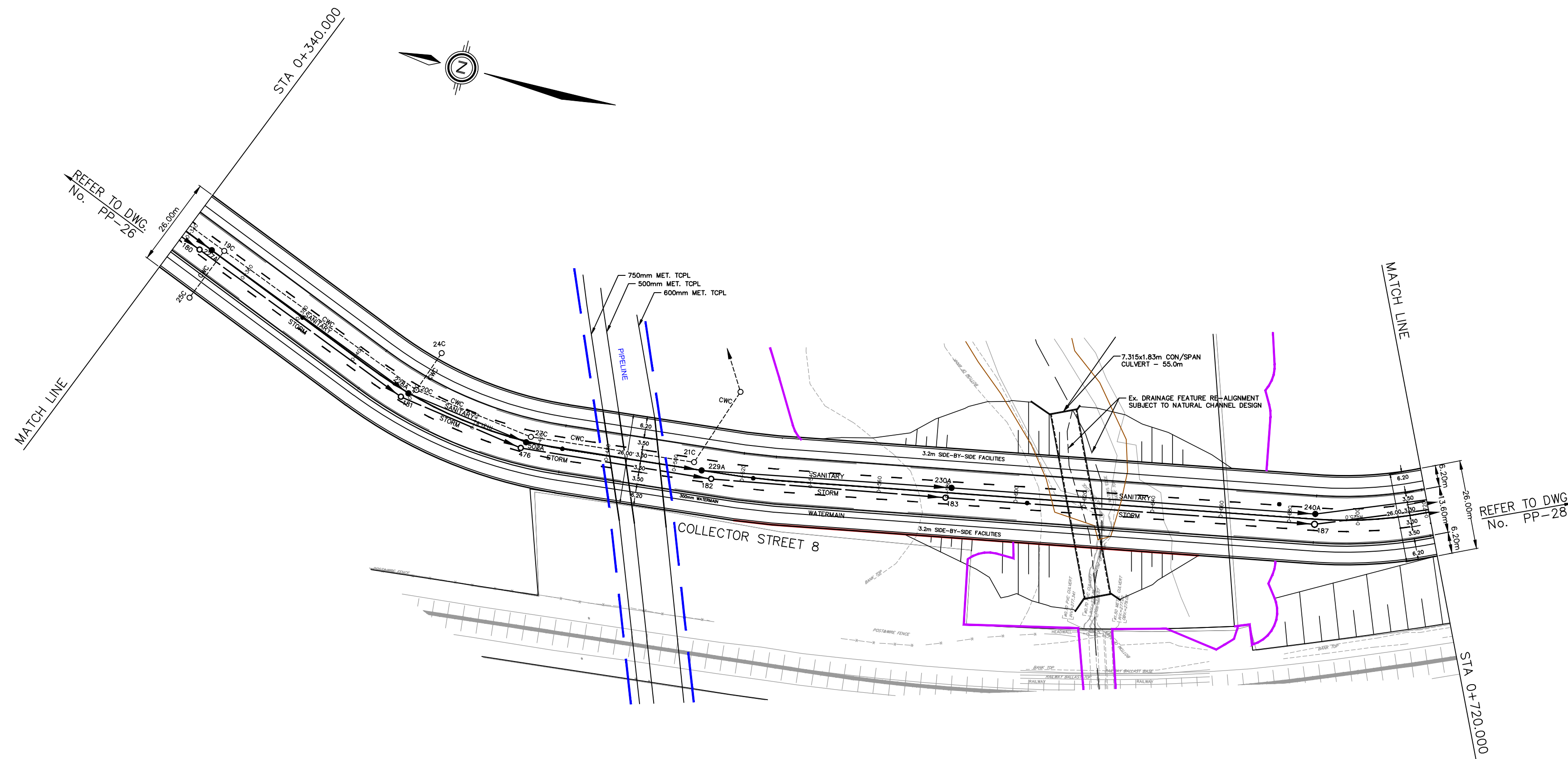
VAUGHAN

**PLAN AND PROFILE OF
COLLECTOR STREET 8
FROM STA. 0+000.000 TO STA. 0+340.000**

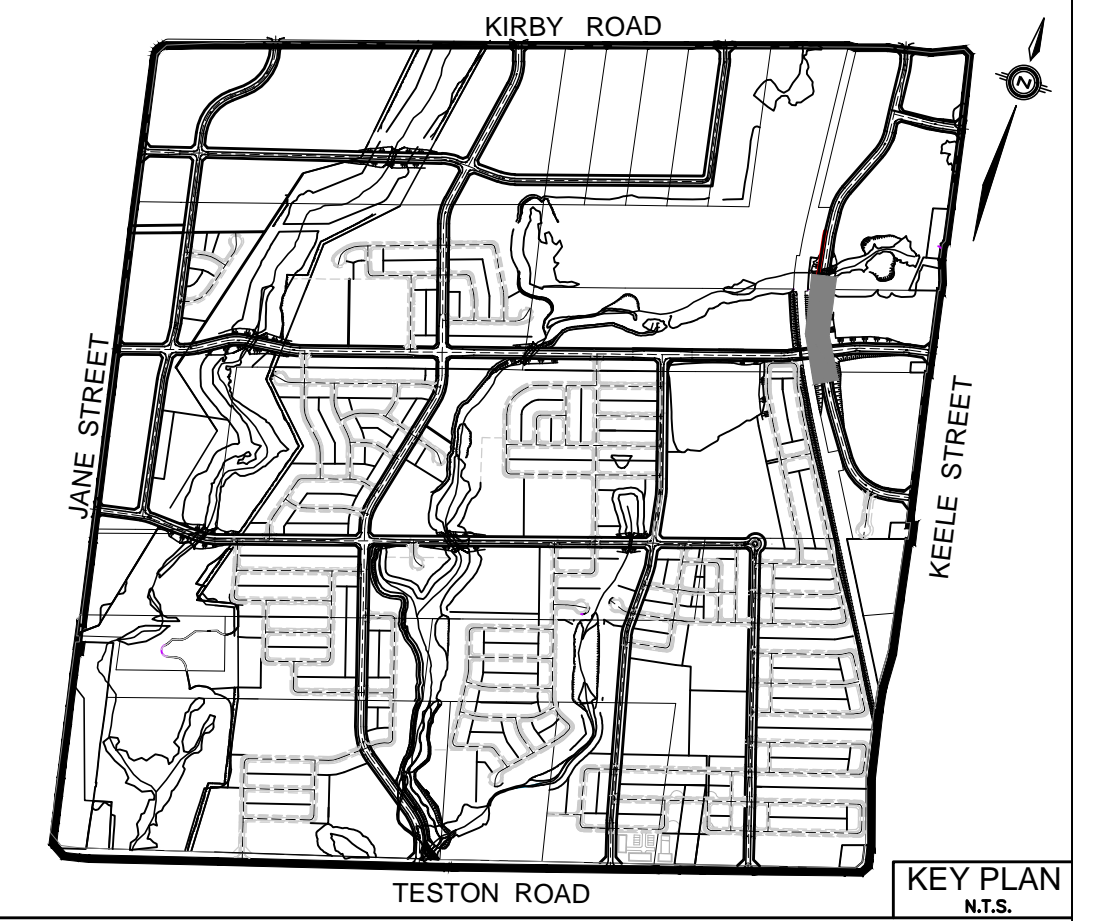
REGION FILE: CITY FILE: BL-27.2020

PROJECT No.	2021 - 4766	DRAWING No.	PP-26
DRAWN BY:	K.M.	CHECKED BY:	F.T.
DESIGNED BY:	F.T.	APPROVED BY:	P.S.
DATE:		OCTOBER 2024	

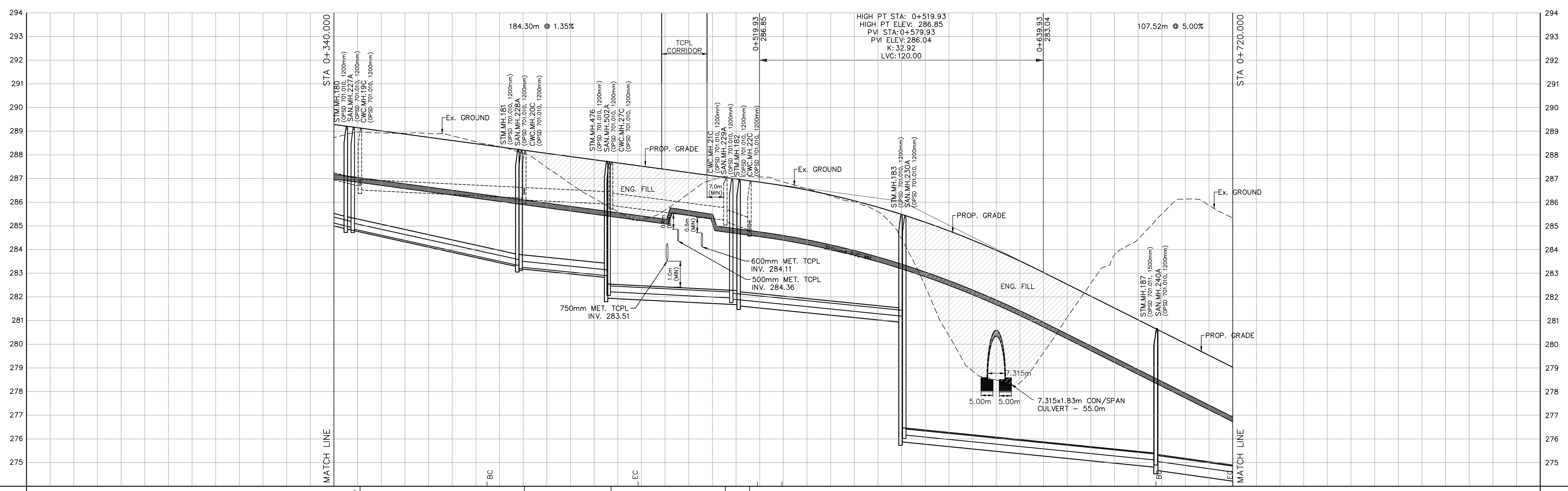
SCALE H 1:1000
V 1:100



REVISIONS			
No.	DESCRIPTION	By	Date



- LEGEND**
- DENOTES INTERLOCK DRIVEWAY
 - DENOTES VALVE AND CHAMBER
 - DENOTES HYDRANT
 - DENOTES CATCHBASIN
 - DENOTES HYDRO TRANSFORMER
 - DENOTES EXISTING SANITARY MANHOLE
 - DENOTES EXISTING STORM MANHOLE
 - DENOTES SANITARY MANHOLE
 - DENOTES STORM MANHOLE
 - DENOTES EXISTING WATERMAIN
 - DENOTES EXISTING STORM SEWER
 - DENOTES EXISTING SANITARY SEWER
 - DENOTES WATERMAIN
 - DENOTES STORM SEWER
 - DENOTES SANITARY SEWER
 - DENOTES LIMIT OF SUBDIVISION
 - DENOTES OUTER CONSTRAINTS LIMIT (IDENTIFIED BY BEACON)



CHAINAGE	PROPOSED ELEVATION	STORM SEWER	SANITARY SEWER	CLEAN WATER COLLECTOR
0+340.00	289.28	284.87N	284.92N	286.67NE
0+360.00	289.01	284.98SW	284.97S	286.67NW
0+380.00	288.74			286.52S
0+400.00	288.47			
0+420.00	288.20	283.28NE	283.31N	286.17N
0+440.00	287.93	283.20S	283.26S	286.17W
0+460.00	287.66	282.62N	282.69N	285.87S
0+480.00	287.39	281.95S	282.22S	285.87S
0+500.00	287.12	281.27N	281.31N	285.24N
0+520.00	286.85	281.62S	281.62S	285.18E
0+540.00	286.52	281.57N	281.57N	284.82W
0+560.00	286.06	281.52S	281.52S	284.72NE
0+580.00	285.49	281.33N	281.18N	284.19
0+600.00	284.79	281.33S	276.17S	284.19
0+620.00	283.97			283.03
0+640.00	283.03			278.66
0+660.00	282.03			282.28
0+680.00	281.03			281.44
0+700.00	280.03			281.1
0+720.00	279.03			280.34

BENCHMARK NOTE
 ELEVATIONS SHOWN HEREON ARE GEODETIC AND ARE REFERRED TO CITY OF VAUGHAN MONUMENT NO. 105980075 HAVING A PUBLISHED ELEVATION OF 265.404 METRES

No.	Date	Issued for
1.	23/08/03	ENVIRONMENTAL STUDY REPORT
2.	24/10/15	ENVIRONMENTAL STUDY REPORT

APPROVED AS TO FORM IN RELIANCE UPON THE PROFESSIONAL SKILL AND ABILITY OF SCHAEFFERS CONSULTING ENGINEERS AS TO DESIGN AND SPECIFICATION

 DIRECTOR OF DEVELOPMENT ENGINEERING DATE

**BLOCK 27
 RESIDENTIAL SUBDIVISION**

SCHAEFFERS
 CONSULTING ENGINEERS

6 Ronrose Drive, Concord, Ontario L4K 4R3
 Tel: (905) 738-6100
 Fax: (905) 738-6875
 E-mail: design@schaeffers.com

SCHAEFFER & ASSOCIATES LTD.



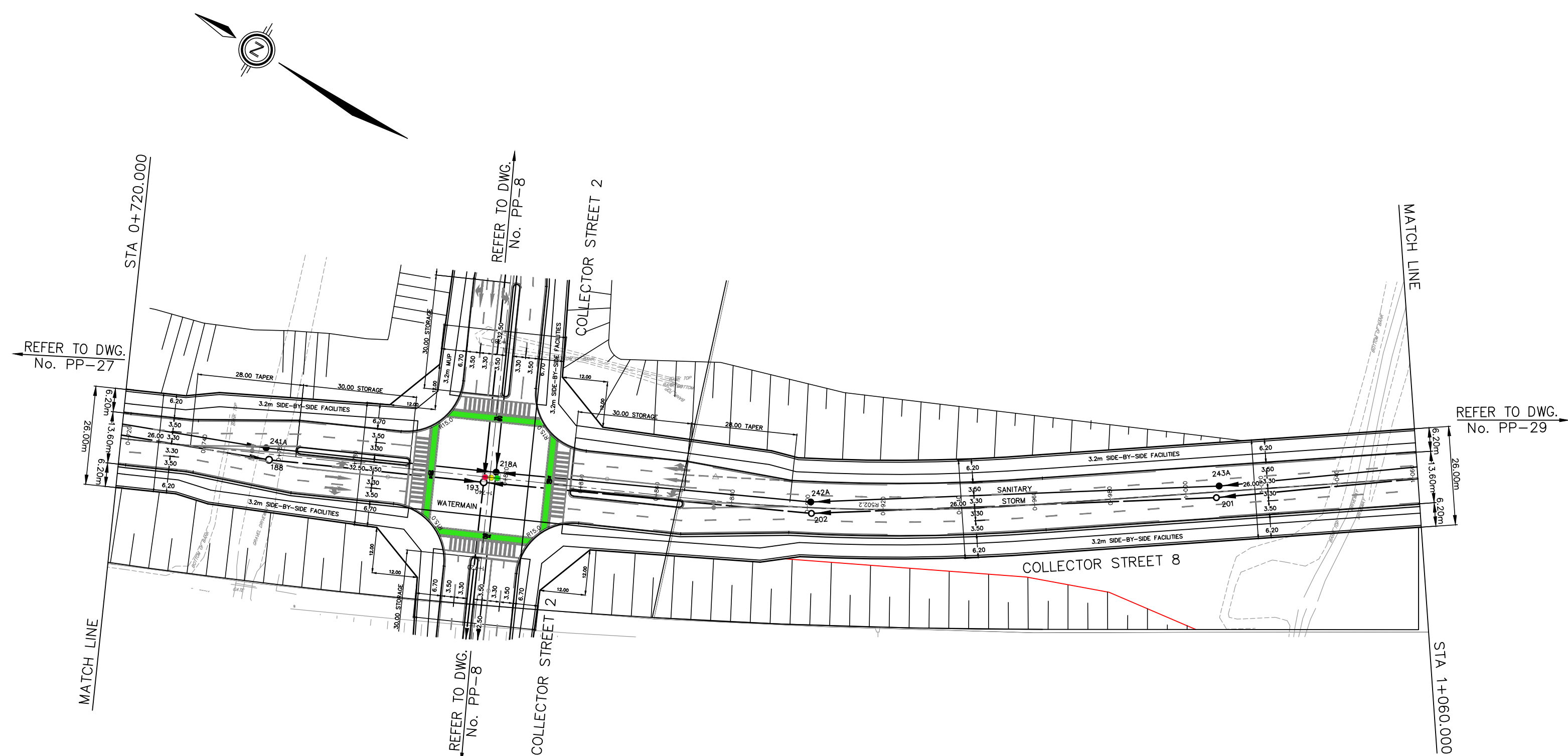
**PLAN AND PROFILE OF
 COLLECTOR STREET 8
 FROM STA. 0+340.000 TO STA. 0+720.000**

REGION FILE: CITY FILE: BL-27.2020

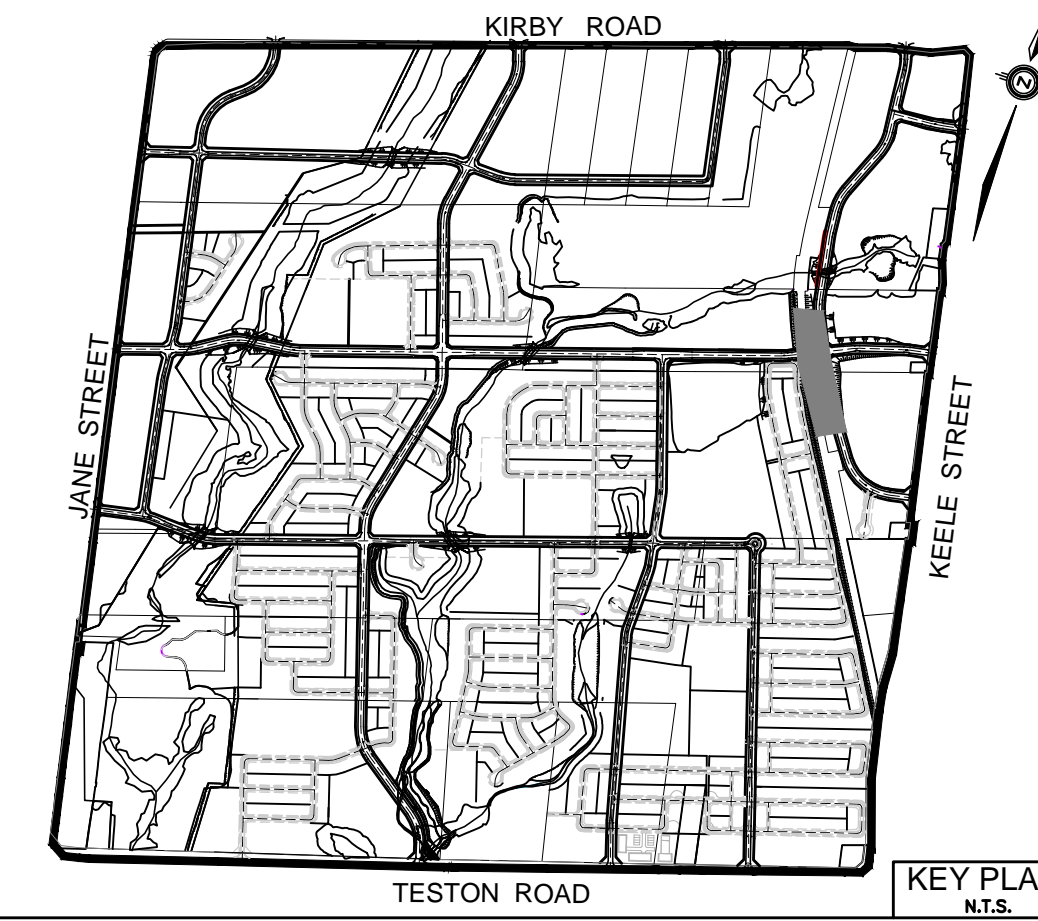
PROJECT No.	2021 - 4766	DRAWING No.	PP-27
DRAWN BY:	K.M.	CHECKED BY:	F.T.
DESIGNED BY:	F.T.	APPROVED BY:	P.S.
DATE:		OCTOBER 2024	

SCALE H 1:1000
 V 1:100

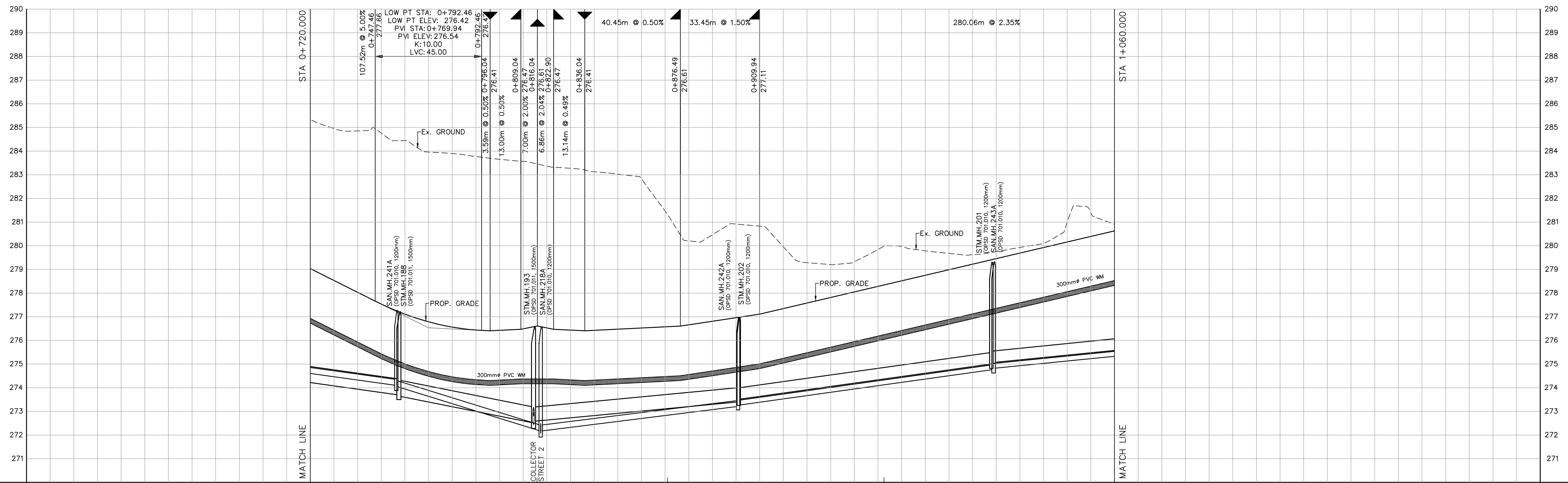
P:\1766\A\766-PLAN-PROFILE\A766-PP-27.DWG | 10/14/2024 11:46:27 PM | cmm@vaughan.ca



REVISIONS			
No.	DESCRIPTION	By	Date



- LEGEND**
- DENOTES INTERLOCK DRIVEWAY
 - DENOTES VALVE AND CHAMBER
 - DENOTES HYDRANT
 - DENOTES CATCHBASIN
 - DENOTES HYDRO TRANSFORMER
 - DENOTES EXISTING SANITARY MANHOLE
 - DENOTES EXISTING STORM MANHOLE
 - DENOTES SANITARY MANHOLE
 - DENOTES STORM MANHOLE
 - DENOTES EXISTING WATERMAIN
 - DENOTES EXISTING STORM SEWER
 - DENOTES EXISTING SANITARY SEWER
 - DENOTES WATERMAIN
 - DENOTES STORM SEWER
 - DENOTES SANITARY SEWER
 - DENOTES LIMIT OF SUBDIVISION
 - DENOTES OUTER CONSTRAINTS LIMIT (IDENTIFIED BY BEACON)
 - DENOTES TRAIL



BENCHMARK NOTE
 ELEVATIONS SHOWN HEREON ARE GEODETIC AND ARE REFERRED TO CITY OF VAUGHAN MONUMENT NO. 105980075 HAVING A PUBLISHED ELEVATION OF 265.404 METRES

No.	Date	Issued for
2.	24/10/15	ENVIRONMENTAL STUDY REPORT
1.	23/08/03	ENVIRONMENTAL STUDY REPORT

APPROVED AS TO FORM IN RELIANCE UPON THE PROFESSIONAL SKILL AND ABILITY OF SCHAEFFERS CONSULTING ENGINEERS AS TO DESIGN AND SPECIFICATION

DIRECTOR OF DEVELOPMENT ENGINEERING DATE

**BLOCK 27
RESIDENTIAL SUBDIVISION**

SCHAEFFERS
CONSULTING ENGINEERS

6 Ronrose Drive, Concord, Ontario L4K 4R3
Tel: (905) 738-6100
Fax: (905) 738-6875
E-mail: design@schaeffers.com

SCHAEFFER & ASSOCIATES LTD.

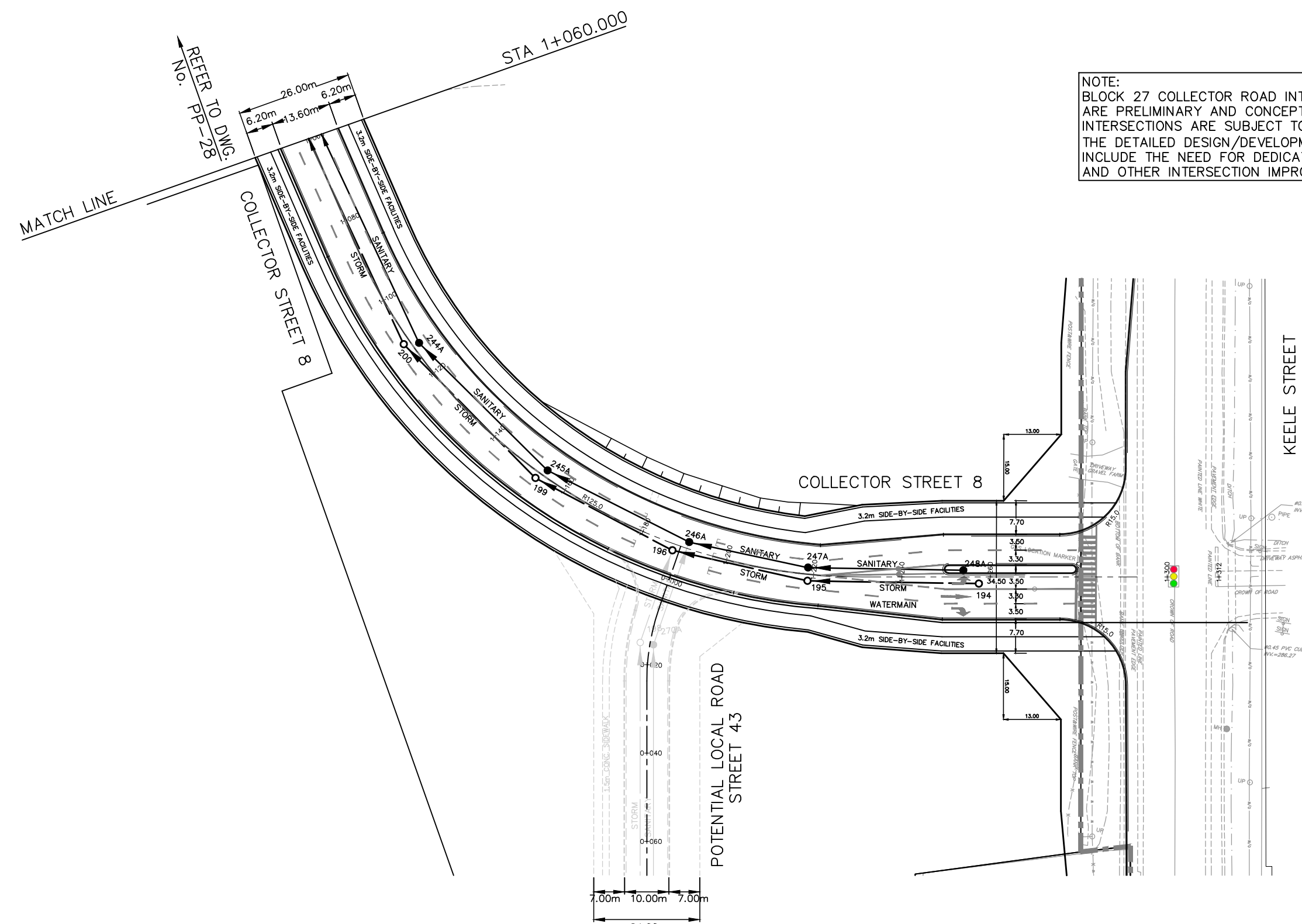


**PLAN AND PROFILE OF
COLLECTOR STREET 8
FROM STA. 0+720.000 TO STA. 1+060.000**

REGION FILE: CITY FILE: BL-27.2020

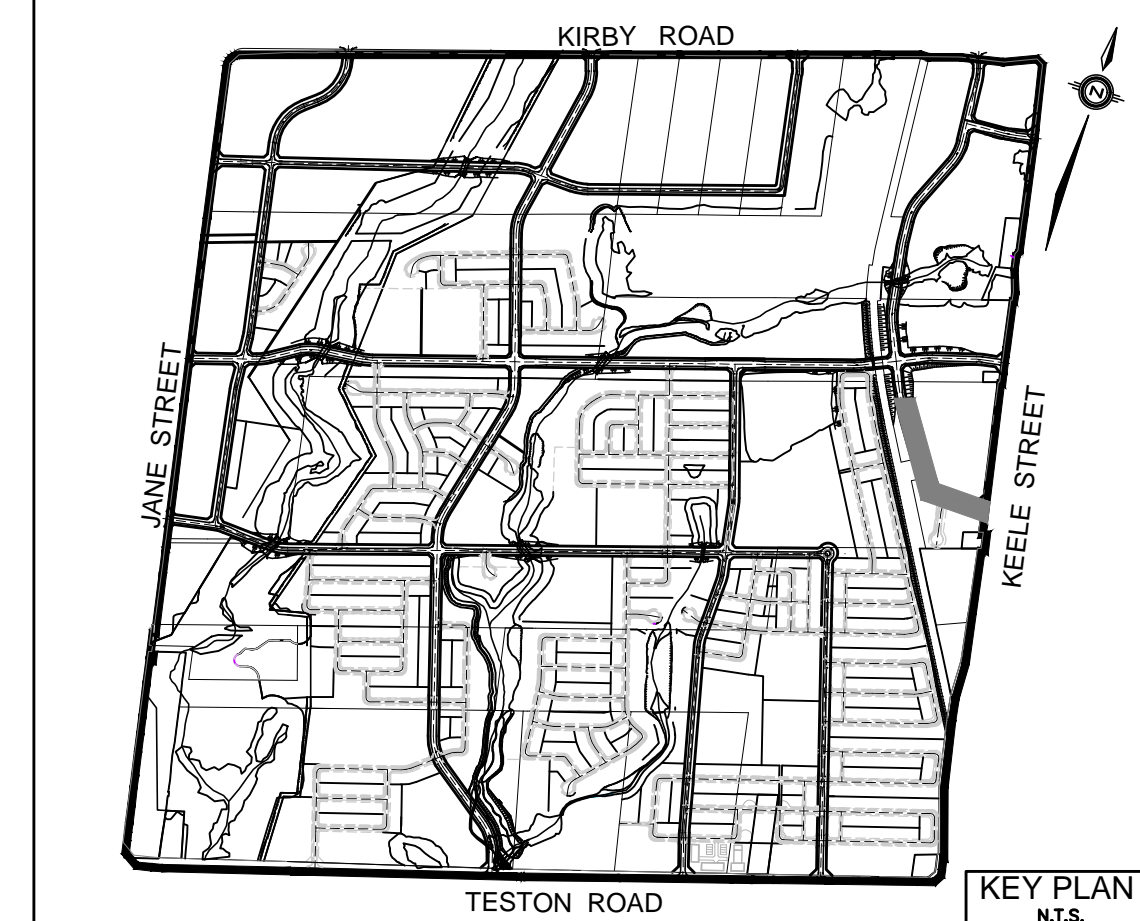
PROJECT No. 2021 - 4766	DRAWING No. PP-28
DRAWN BY: K.M.	CHECKED BY: F.T.
DESIGNED BY: F.T.	APPROVED BY: P.S.
DATE: OCTOBER 2024	

SCALE H 1:1000
V 1:100



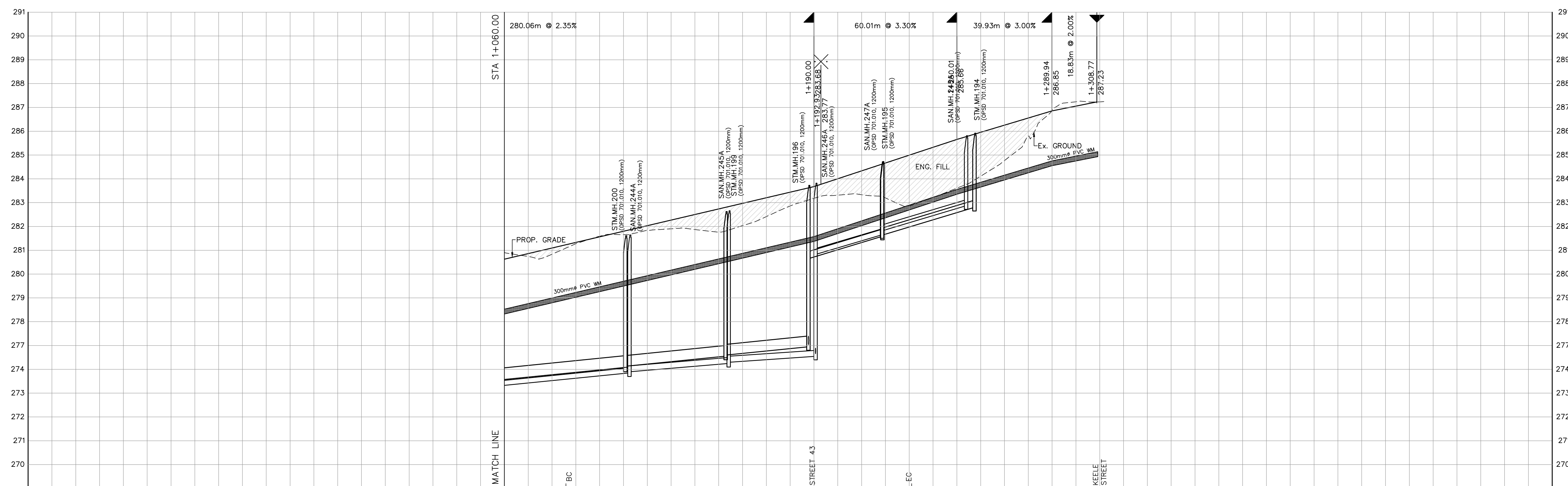
NOTE: BLOCK 27 COLLECTOR ROAD INTERSECTIONS TO YORK REGION ROADS ARE PRELIMINARY AND CONCEPTUAL. THE CONFIGURATION OF THESE INTERSECTIONS ARE SUBJECT TO YORK REGION'S APPROVAL DURING THE DETAILED DESIGN/DEVELOPMENT APPROVALS PHASE AND MAY INCLUDE THE NEED FOR DEDICATED TURNING LANES, ILLUMINATION, AND OTHER INTERSECTION IMPROVEMENT ON REGIONAL ROADS.

REVISIONS			
No.	DESCRIPTION	By	Date



LEGEND

- DENOTES INTERLOCK DRIVEWAY
- DENOTES VALVE AND CHAMBER
- DENOTES HYDRANT
- DENOTES CATCHBASIN
- DENOTES HYDRO TRANSFORMER
- DENOTES EXISTING SANITARY MANHOLE
- DENOTES EXISTING STORM MANHOLE
- DENOTES SANITARY MANHOLE
- DENOTES STORM MANHOLE
- DENOTES EXISTING WATERMAIN
- DENOTES EXISTING STORM SEWER
- DENOTES EXISTING SANITARY SEWER
- DENOTES WATERMAIN
- DENOTES STORM SEWER
- DENOTES SANITARY SEWER
- DENOTES LIMIT OF SUBDIVISION
- DENOTES OUTER CONSTRAINTS LIMIT (IDENTIFIED BY BEACON)



BENCHMARK NOTE
 ELEVATIONS SHOWN HEREON ARE GEODETIC AND ARE REFERRED TO CITY OF VAUGHAN MONUMENT NO. 105980075 HAVING A PUBLISHED ELEVATION OF 265.404 METRES

No.	Date	DESCRIPTION
2.	24/10/15	ENVIRONMENTAL STUDY REPORT
1.	23/08/03	ENVIRONMENTAL STUDY REPORT

APPROVED AS TO FORM IN RELIANCE UPON THE PROFESSIONAL SKILL AND ABILITY OF SCHAEFFERS CONSULTING ENGINEERS AS TO DESIGN AND SPECIFICATION

 DIRECTOR OF DEVELOPMENT ENGINEERING DATE

**BLOCK 27
RESIDENTIAL SUBDIVISION**

SCHAEFFERS
CONSULTING ENGINEERS

6 Rosmore Drive, Concord, Ontario L4K 4R3
Tel: (905) 738-6100
Fax: (905) 738-6875
E-mail: design@schaeffers.com

VAUGHAN

**PLAN AND PROFILE OF
COLLECTOR STREET 8
FROM STA. 1+060.000 TO STA. 1+309.000**

REGION FILE: CITY FILE: BL.27.2020

PROJECT No. **2021 - 4766** DRAWING No. **PP-29**

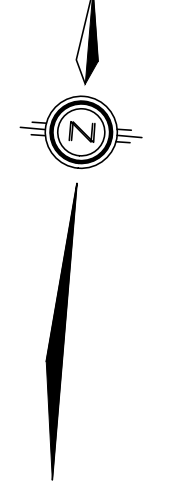
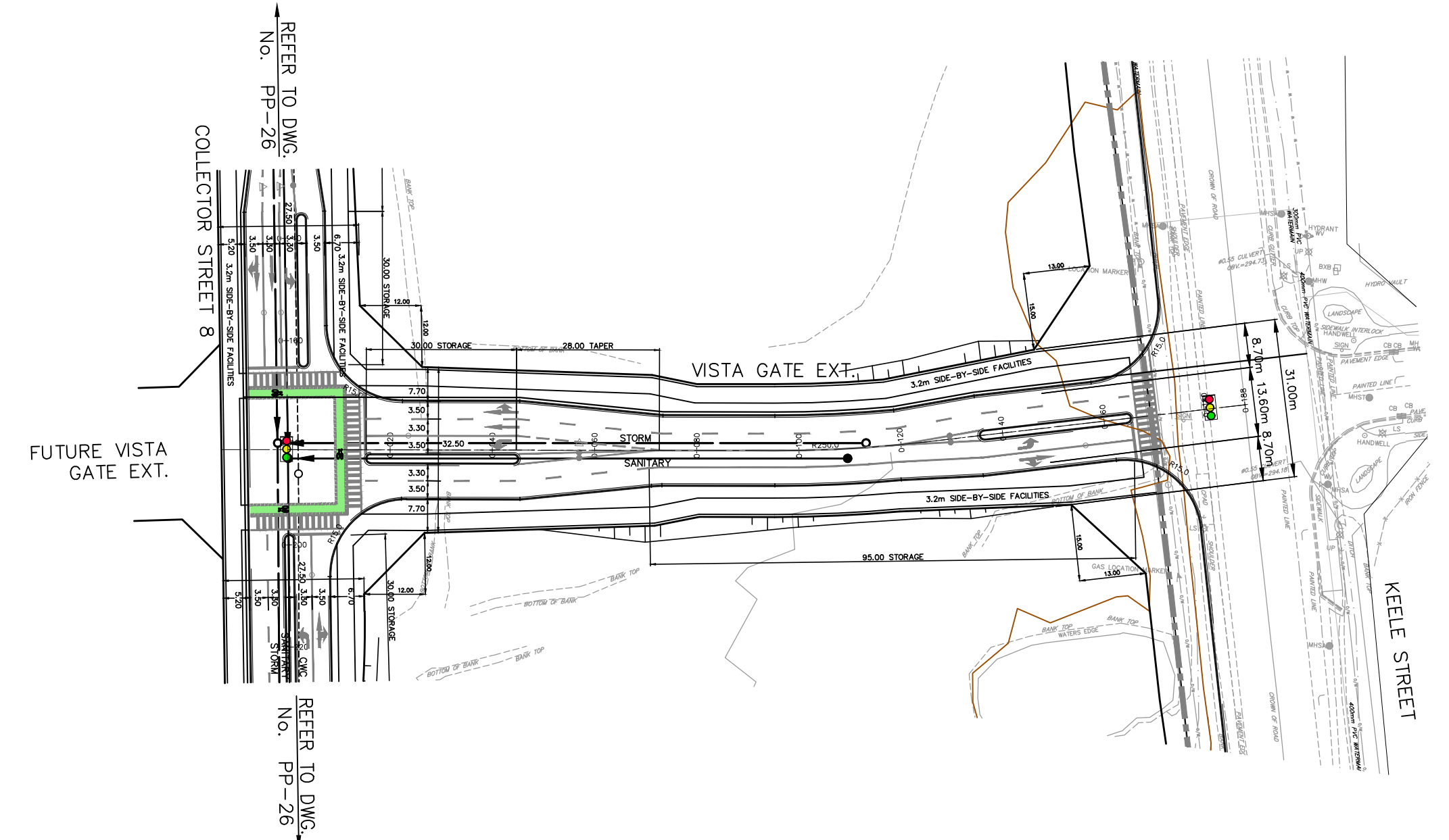
DRAWN BY: K.M. CHECKED BY: F.T. DATE: OCTOBER 2024

DESIGNED BY: F.T. APPROVED BY: P.S.

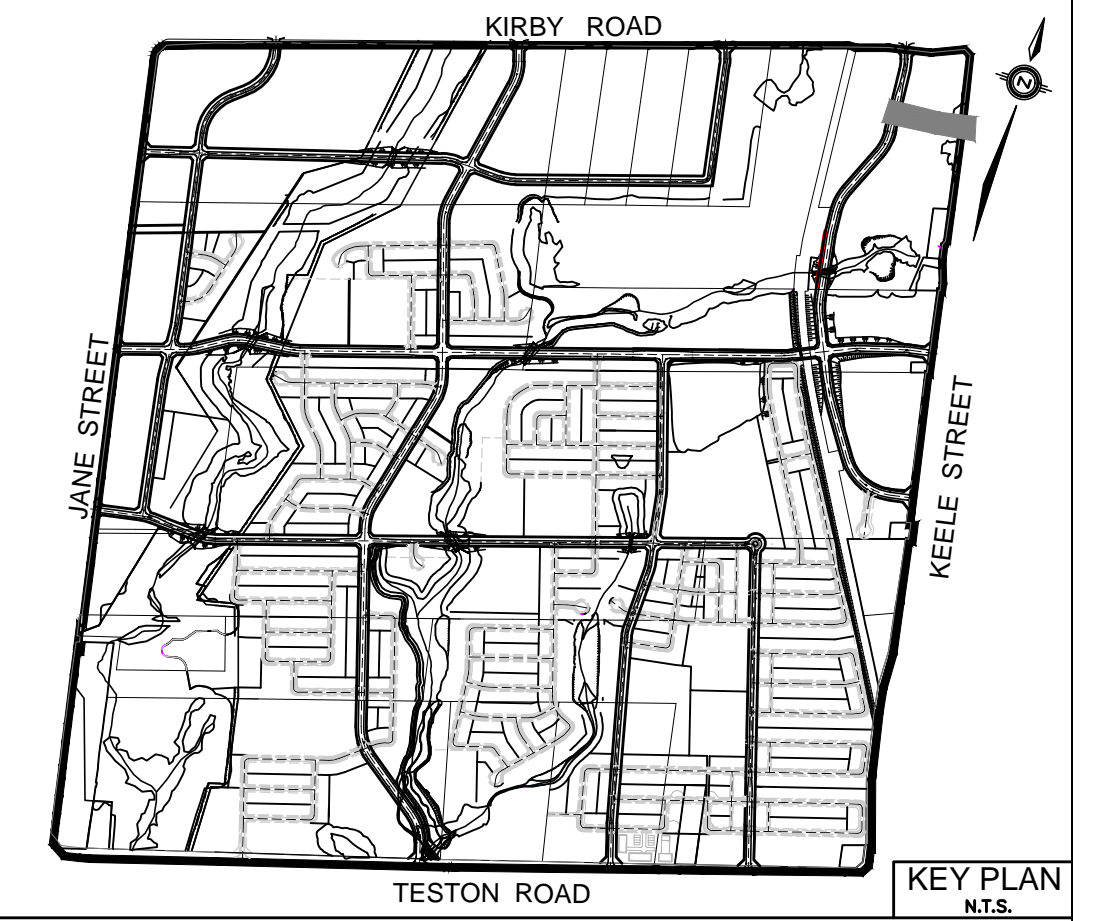
SCALE H 1:1000 V 1:100

P:\1766\1766-PLAN-PROFILES\1766-PP-30.DWG | 10/14/2024 11:00:20 PM | jmmcmjwmy

NOTE:
BLOCK 27 COLLECTOR ROAD INTERSECTIONS TO YORK REGION ROADS
ARE PRELIMINARY AND CONCEPTUAL. THE CONFIGURATION OF THESE
INTERSECTIONS ARE SUBJECT TO YORK REGION'S APPROVAL DURING
THE DETAILED DESIGN/DEVELOPMENT APPROVALS PHASE AND MAY
INCLUDE THE NEED FOR DEDICATED TURNING LANES, ILLUMINATION,
AND OTHER INTERSECTION IMPROVEMENT ON REGIONAL ROADS.

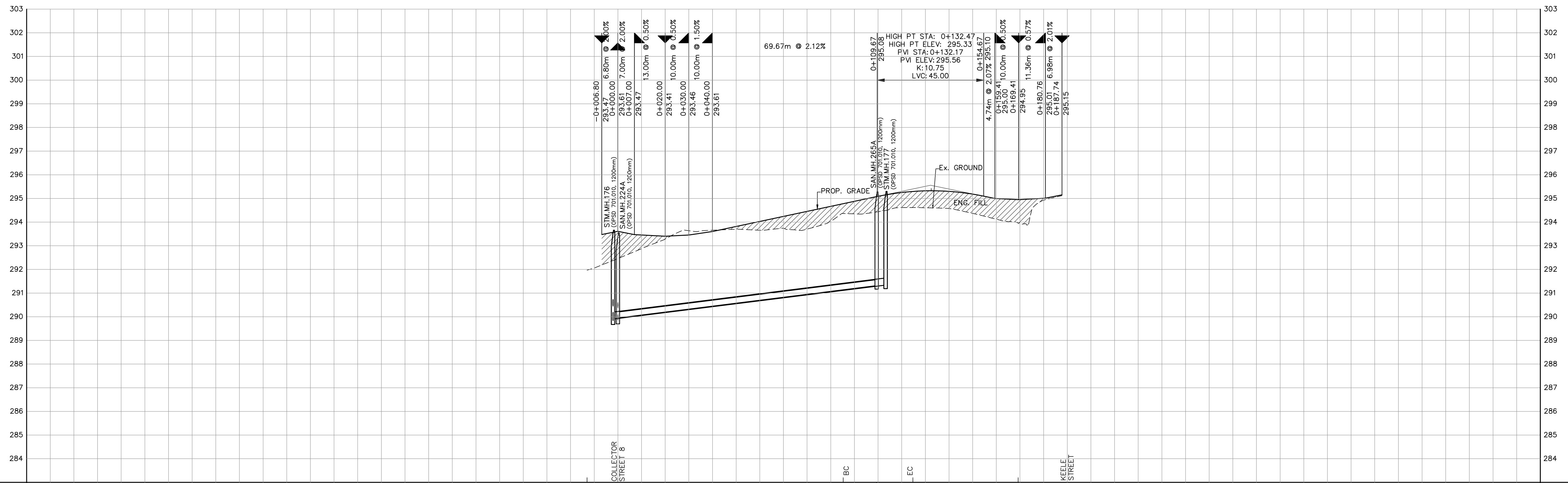


REVISIONS			
No.	DESCRIPTION	By	Date



LEGEND

- DENOTES INTERLOCK DRIVEWAY
- DENOTES VALVE AND CHAMBER
- DENOTES HYDRANT
- DENOTES CATCHBASIN
- DENOTES HYDRO TRANSFORMER
- DENOTES EXISTING SANITARY MANHOLE
- DENOTES SANITARY MANHOLE
- DENOTES EXISTING STORM MANHOLE
- DENOTES STORM MANHOLE
- DENOTES EXISTING WATERMAIN
- DENOTES EXISTING STORM SEWER
- DENOTES EXISTING SANITARY SEWER
- DENOTES WATERMAIN
- DENOTES STORM SEWER
- DENOTES SANITARY SEWER
- DENOTES LIMIT OF SUBDIVISION
- DENOTES OUTER CONSTRAINTS LIMIT (IDENTIFIED BY BEACON)



BENCHMARK NOTE
ELEVATIONS SHOWN HEREON ARE GEODETIC AND ARE REFERRED TO
CITY OF VAUGHAN MONUMENT NO. 105980075
HAVING A PUBLISHED ELEVATION OF 265.404 METRES

No.	Date	Issued for
1.	23/08/03	ENVIRONMENTAL STUDY REPORT
2.	24/10/15	ENVIRONMENTAL STUDY REPORT

APPROVED AS TO FORM IN RELIANCE UPON THE PROFESSIONAL SKILL AND ABILITY OF SCHAEFFERS CONSULTING ENGINEERS AS TO DESIGN AND SPECIFICATION

DIRECTOR OF DEVELOPMENT ENGINEERING DATE

**BLOCK 27
RESIDENTIAL SUBDIVISION**

SCHAEFFERS
CONSULTING ENGINEERS

6 Rotrose Drive, Concord,
Ontario L4K 4R3
Tel: (905) 738-6100
Fax: (905) 738-6875
E-mail: design@schaeffers.com

SCHAEFFER & ASSOCIATES LTD.



**PLAN AND PROFILE OF
COLLECTOR STREET 8
FROM STA. 0+000.000 TO STA. 0+200.000**

REGION FILE: CITY FILE: BL-27.2020

PROJECT No.	2021 - 4766	DRAWING No.	PP-30
DRAWN BY:	K.M.	CHECKED BY:	F.T.
DESIGNED BY:	F.T.	APPROVED BY:	P.S.
		DATE:	OCTOBER 2024

SCALE H 1:1000
V 1:100

CHAINAGE	PROPOSED ELEVATION	STORM SEWER	SANITARY SEWER
-0+020.00	292.46		
-0+013.00	292.46		
0+000.00	289.95	289.95	289.95
0+020.00	293.28		
0+040.00	293.66		
0+060.00	293.66		
0+080.00	293.70		
0+095.27	294.35		
0+100.00	294.35		
0+110.00	294.61		
0+120.00	294.91		
0+124.72	294.91		
0+140.00	294.59		
0+160.00	294.12		
0+169.23	294.12		
0+180.00	294.93		
0+187.74	294.93		
0+200.00			