




SIDEWALK PLOWING AREA MAP 2024 - 2025

LEGEND

-  Main Sidewalks
-  Main Sidewalks & Bike Path
-  Residential Sidewalks
-  Walkways / Crosswalks
-  Park Walkways
-  Regional Sidewalk
-  Private Roads
-  Under Construction
-  Maintained By Others

-  HOT SPOTS - KNOWN TROUBLE SPOTS FOR THAW/FREEZE (PLEASE INSPECT)
-  SCHOOL CROSS WALKS
-  DEAD END

- EAST AREAS: 1-12
- CENTRAL AREAS: 13-24
- WEST AREAS: 25-36

NOTES

EVERY REASONABLE EFFORT HAS BEEN MADE TO ENSURE THAT THE INFORMATION APPEARING ON THIS MAP IS ACCURATE AND CURRENT. WE BELIEVE THE INFORMATION TO BE RELIABLE. HOWEVER, THE CITY OF VAUGHAN ASSUMES NO RESPONSIBILITY OR LIABILITY DUE TO ERRORS OR OMISSIONS.

THE INFORMATION DEPICTED BY THIS DOCUMENT IS FOR GENERAL REFERENCE PURPOSES ONLY AND NOT INTENDED TO REPLACE FIELD VERIFICATION AND STAKE-OUTS AS NORMALLY REQUIRED BY ACCEPTED ENGINEERING, SURVEY AND CONSTRUCTION PRACTICES AND LOCAL REGULATION. FOR DETAILS ON THE LOCATION, CAPACITY AND AVAILABILITY OF MUNICIPAL SERVICES, CONTACT THE ENGINEERING DEPARTMENT.

