

THE CITY OF VAUGHAN

BY-LAW

BY-LAW NUMBER 222-2024

A By-law to amend City of Vaughan By-law 001-2021, as amended.

WHEREAS the matters herein set out are in conformity with the Official Plan of the Vaughan Planning Area, which is approved and in force at this time;

AND WHEREAS there has been no amendment to the Vaughan Official Plan adopted by Council but not approved at this time, with which the matters herein set out are not in conformity;

NOW THEREFORE the Council of The Corporation of the City of Vaughan ENACTS AS FOLLOWS:

1. That City of Vaughan By-law Number 001-2021, as amended, be and it is hereby further amended by:
 - a) Amending Map 27 in Schedule A in the form attached hereto as Schedule “1”.
 - b) Amending Map 28 in Schedule A in the form attached hereto as Schedule “2”.
 - c) Amending Map 29 in Schedule A in the form attached hereto as Schedule “3”.
2. Schedules “1”, “2”, and “3” shall be and hereby form part of this By-law.

Voted in favour by City of Vaughan Council this 17th day of December, 2024.

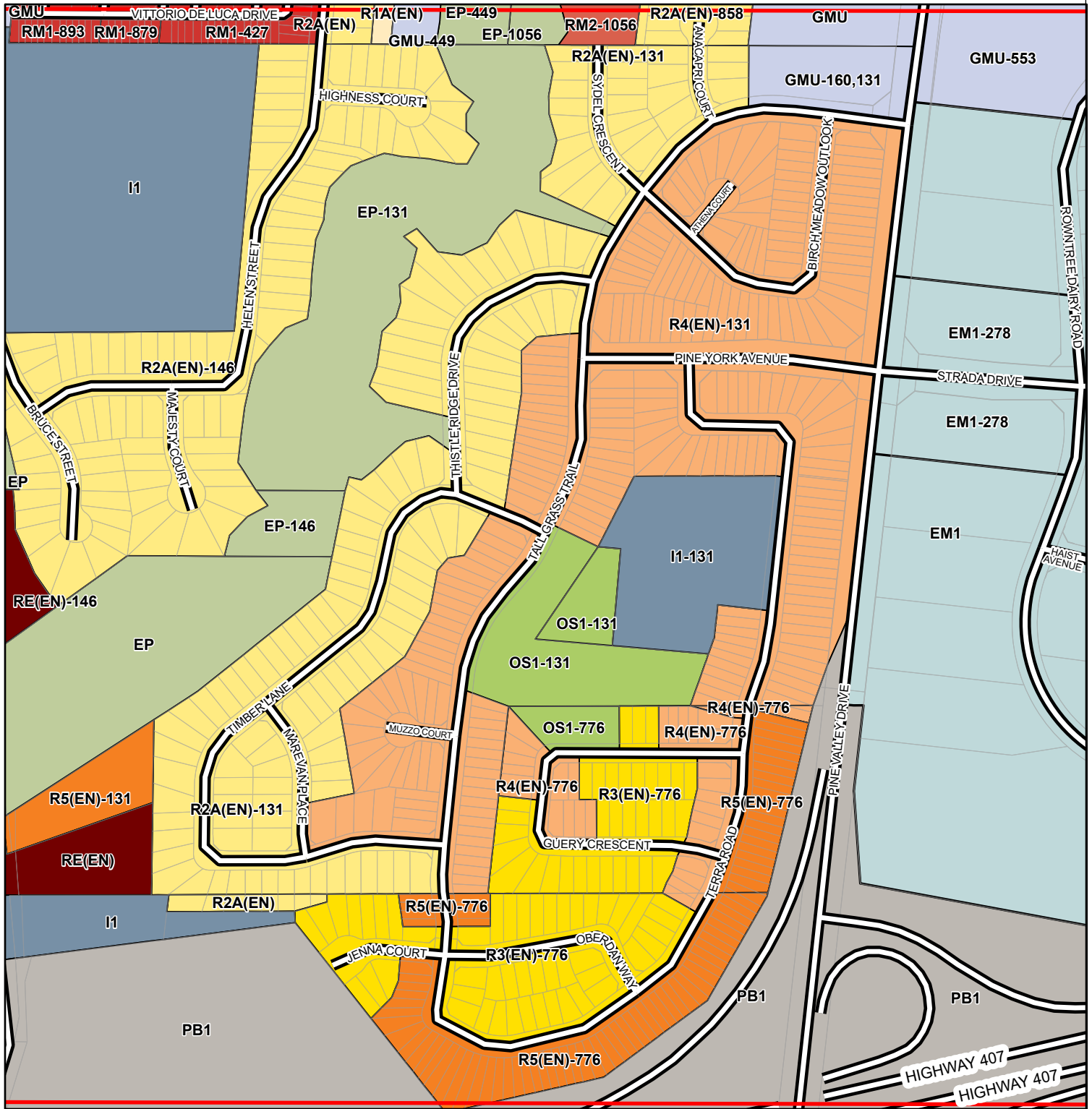
Steven Del Duca, Mayor

Todd Coles, City Clerk

Authorized by Item No. 14 of Report No. 24 of the Committee of the Whole.
Report adopted by Vaughan City Council on May 17, 2022.
City Council voted in favour of this by-law on December 17, 2024.
Approved by Mayoral Decision MDC 017-2024 dated December 17, 2024.
Effective Date of By-Law: December 17, 2024

Zoning By-law 001 - 2021

Schedule A | Map 27



- Conservation, OpenSpace and Agricultural Zones**
- A (Agriculture Zone)
 - OS1 (Public Open Space Zone)
 - OS2 (Private Open Space Zones)
 - EP (Environmental Protection Zone)
- Vaughan Metropolitan Centre Zones**
- V1 (Station Precinct Zone)
 - V2 (South Precinct Zone)
 - V3 (Neighbourhood Precinct Zone)
 - V4 (Employment Precinct Zone)

- Residential Zones**
- R1 (First Residential Zone)
 - R2 (Second Residential Zone)
 - R3 (Third Residential Zone)
 - R4 (Fourth Residential Zone)
 - R5 (Fifth Residential Zone)
 - RT (Townhouse Zone)
 - RT1 (Townhouse Residential)
 - RT2 (Townhouse Residential)
 - RM1 (Multiple Residential Zone 1)
 - RM2 (Multiple Residential Zone 2)
 - RM3 (Multiple Residential Zone 3)

- Commercial Zones**
- RE (Estate Residential Zone)
 - GC (General Commercial Zone)
 - NC (Neighbourhood Commercial Zone)
 - CC (Convenience Commercial Zone)
 - SC (Service Commercial Zone)
- Mixed-Use Zones**
- LMU (Low-Rise Mixed-Use Zone)
 - MMU (Mid-Rise Mixed-Use Zone)
 - HMU (High-Rise Mixed-Use Zone)
 - GMU (General Mixed-Use Zone)

- Employment Zones**
- CMU (Community Commercial Mixed-Use Zone)
 - EMU (Employment Commercial Mixed-Use Zone)
 - KMS (Main Street Mixed-Use - Kleinburg Zone)
 - MMS (Main Street Mixed-Use - Maple Zone)
 - WMS (Main Street Mixed-Use - Woodbridge Zone)
 - EM1 (Prestige Employment Zone)
 - EM2 (General Employment Zone)
 - EM3 (Mineral Aggregate Operation Zone)

- Other Zones**
- I1 (General Institutional Zone)
 - I2 (Major Institutional Zone)
 - U (Utility Zone)
 - FD (Future Development Zone)
 - PB1 (Parkway Belt Public Use Zone)
 - PB2 (Parkway Belt Complementary Use Zone)
 - PB3 (Parkway Belt West Recreational Zone)
- These Lands shall not be subject to Zoning By-law 001-2021

VAUGHAN				
65	66	67	68	69
45	46	47	48	49
25	26	27	28	29
5	6	7	8	9
November 2024				

1:5,000

This is Schedule '1'
To By-Law 222-2024
Passed the 17th Day of December, 2024

Signing Officers

File: Z.21.052

Location: Part of Lots 3, 4 and 5, Concession 6

Applicant: City of Vaughan

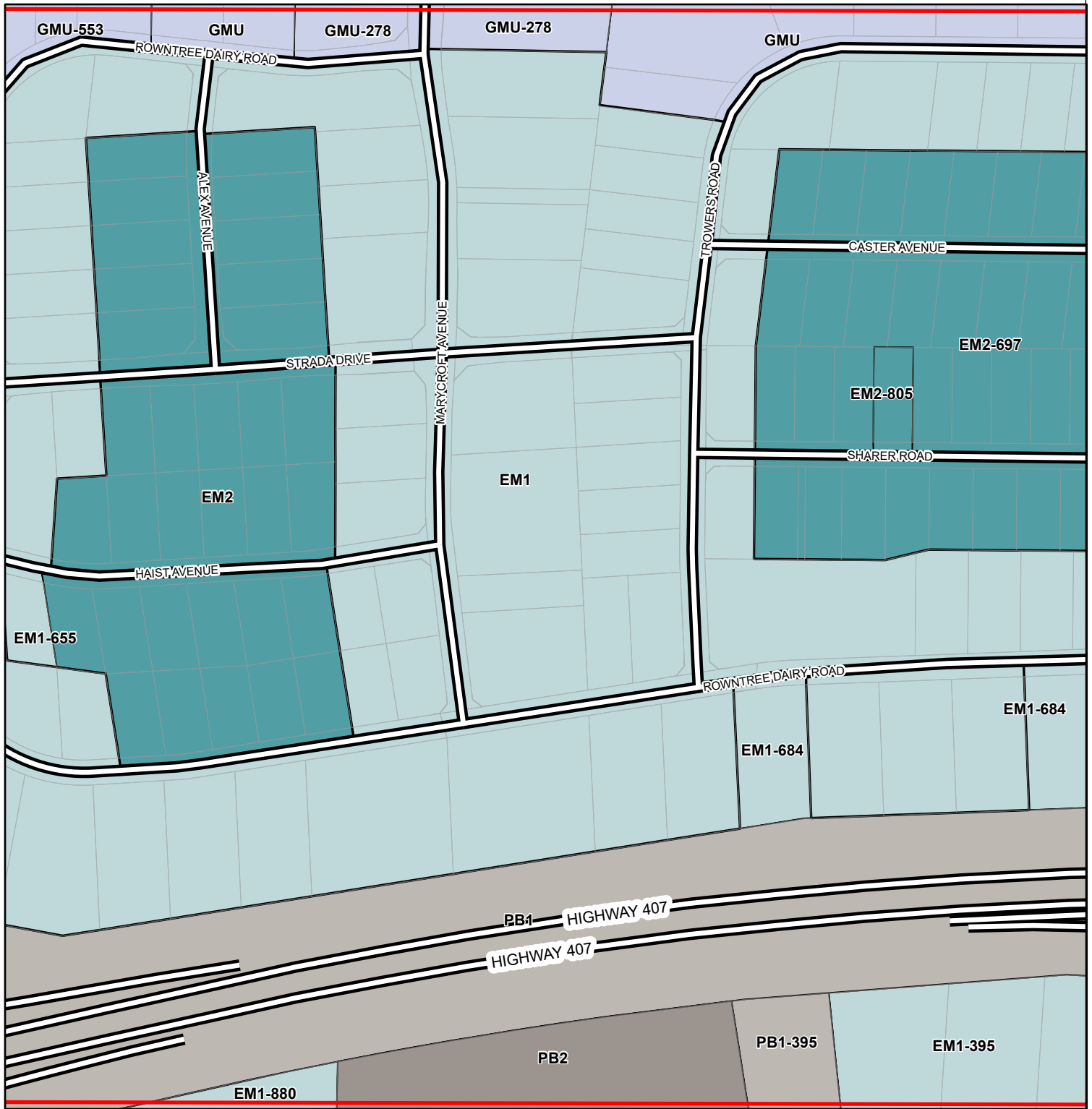
City of Vaughan

Mayor

Clerk

Zoning By-law 001 - 2021

Schedule A | Map 28



Conservation, OpenSpace and Agricultural Zones

- A (Agriculture Zone)
- OS1 (Public Open Space Zone)
- OS2 (Private Open Space Zones)
- EP (Environmental Protection Zone)

Vaughan Metropolitan Centre Zones

- V1 (Station Precinct Zone)
- V2 (South Precinct Zone)
- V3 (Neighbourhood Precinct Zone)
- V4 (Employment Precinct Zone)

Residential Zones

- R1 (First Residential Zone)
- R2 (Second Residential Zone)
- R3 (Third Residential Zone)
- R4 (Fourth Residential Zone)
- R5 (Fifth Residential Zone)
- RT (Townhouse Zone)
- RT1 (Townhouse Residential)
- RT2 (Townhouse Residential)
- RM1 (Multiple Residential Zone 1)
- RM2 (Multiple Residential Zone 2)
- RM3 (Multiple Residential Zone 3)

Commercial Zones

- RE (Estate Residential Zone)
- GC (General Commercial Zone)
- NC (Neighbourhood Commercial Zone)
- CC (Convenience Commercial Zone)
- SC (Service Commercial Zone)
- LMU (Low-Rise Mixed-Use Zone)
- MMU (Mid-Rise Mixed-Use Zone)
- HMU (High-Rise Mixed-Use Zone)
- GMU (General Mixed-Use Zone)

Mixed-Use Zones

- CMU (Community Commercial Mixed-Use Zone)
- EMU (Employment Commercial Mixed-Use Zone)
- KMS (Main Street Mixed-Use - Kleinburg Zone)
- MMS (Main Street Mixed-Use - Maple Zone)
- WMS (Main Street Mixed-Use - Woodbridge Zone)
- EM1 (Prestige Employment Zone)
- EM2 (General Employment Zone)
- EM3 (Mineral Aggregate Operation Zone)

Other Zones

- I1 (General Institutional Zone)
- I2 (Major Institutional Zone)
- U (Utility Zone)
- FD (Future Development Zone)
- PB1 (Parkway Belt Public Use Zone)
- PB2 (Parkway Belt Complementary Use Zone)
- PB3 (Parkway Belt West Recreational Zone)
- These Lands shall not be subject to Zoning By-law 001-2021



66	67	68	69	70
46	47	48	49	50
26	27	28	29	30
6	7	8	9	10
November 2024				

This is Schedule '2'
 To By-Law 222-2024
 Passed the 17th Day of December, 2024

Signing Officers

File: Z.21.052

Location: Part of Lots 3, 4 and 5, Concession 6

Applicant: City of Vaughan

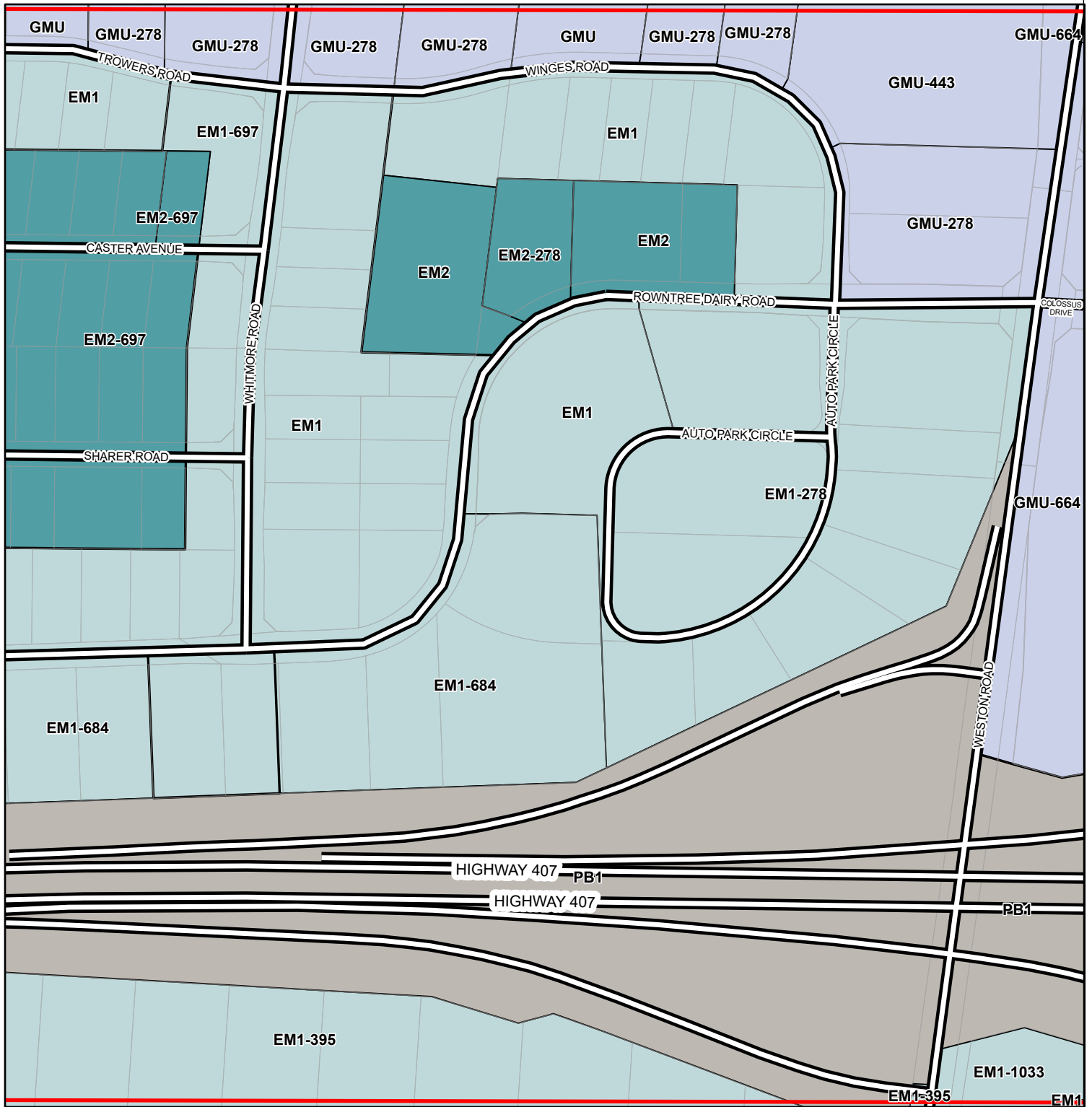
City of Vaughan

_____ Mayor

_____ Clerk

Zoning By-law 001 - 2021

Schedule A | Map 29



Conservation, OpenSpace and Agricultural Zones

- A (Agriculture Zone)
- OS1 (Public Open Space Zone)
- OS2 (Private Open Space Zones)
- EP (Environmental Protection Zone)

Vaughan Metropolitan Centre Zones

- V1 (Station Precinct Zone)
- V2 (South Precinct Zone)
- V3 (Neighbourhood Precinct Zone)
- V4 (Employment Precinct Zone)

Residential Zones

- R1 (First Residential Zone)
- R2 (Second Residential Zone)
- R3 (Third Residential Zone)
- R4 (Fourth Residential Zone)
- R5 (Fifth Residential Zone)
- RT (Townhouse Zone)
- RT1 (Townhouse Residential)
- RT2 (Townhouse Residential)
- RM1 (Multiple Residential Zone 1)
- RM2 (Multiple Residential Zone 2)
- RM3 (Multiple Residential Zone 3)

Commercial Zones

- RE (Estate Residential Zone)
- GC (General Commercial Zone)
- NC (Neighbourhood Commercial Zone)
- CC (Convenience Commercial Zone)
- SC (Service Commercial Zone)

Mixed-Use Zones

- LMU (Low-Rise Mixed-Use Zone)
- MMU (Mid-Rise Mixed-Use Zone)
- HMU (High-Rise Mixed-Use Zone)
- GMU (General Mixed-Use Zone)

Employment Zones

- CMU (Community Commercial Mixed-Use Zone)
- EMU (Employment Commercial Mixed-Use Zone)
- KMS (Main Street Mixed-Use - Kleinburg Zone)
- MMS (Main Street Mixed-Use - Maple Zone)
- WMS (Main Street Mixed-Use - Woodbridge Zone)
- EM1 (Prestige Employment Zone)
- EM2 (General Employment Zone)
- EM3 (Mineral Aggregate Operation Zone)

Other Zones

- I1 (General Institutional Zone)
- I2 (Major Institutional Zone)
- U (Utility Zone)
- FD (Future Development Zone)
- PB1 (Parkway Belt Public Use Zone)
- PB2 (Parkway Belt Complementary Use Zone)
- PB3 (Parkway Belt West Recreational Zone)
- These Lands shall not be subject to Zoning By-law 001-2021



67	68	69	70	71
47	48	49	50	51
27	28	29	30	31
7	8	9	10	11
November 2024				

This is Schedule '3'
To By-Law 222-2024
Passed the 17th Day of December, 2024

File: Z.21.052

Location: Part of Lots 3, 4 and 5, Concession 6

Applicant: City of Vaughan

City of Vaughan

Signing Officers

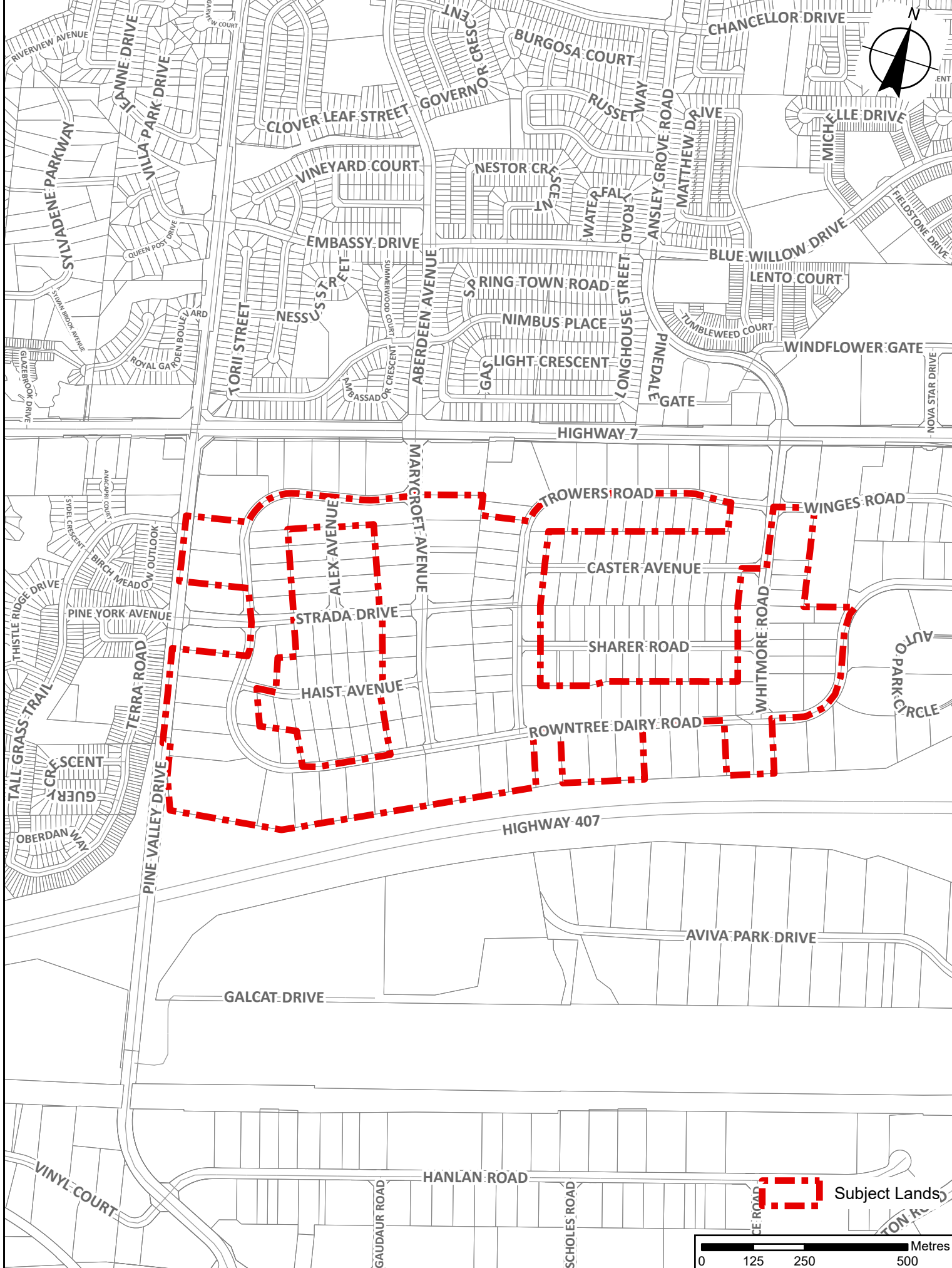
_____ Mayor

_____ Clerk

SUMMARY TO BY-LAW 222-2024

The lands subject to this By-law are located on Part of Lots 3, 4 and 5, Concession 6, City of Vaughan, Regional Municipality of York.

The purpose of this By-law is to amend Maps 27, 28 and 29 in Schedule A of City of Vaughan Comprehensive Zoning By-law 001-2021 to remove references to site-specific exception 14.655 incorrectly applied to the subject lands.



Location Map To By-Law 222-2024

File: Z.21.052
Location: Part of Lots 3, 4 and 5, Concession 6
Applicant: City of Vaughan
City of Vaughan

Signing Officers

 Mayor

 Clerk