

THE CITY OF VAUGHAN

BY-LAW

BY-LAW NUMBER 242-2024

A By-law to adopt Amendment Number 130 to the Vaughan Official Plan 2010 for the Vaughan Planning Area.

NOW THEREFORE the Council of The Corporation of the City of Vaughan ENACTS AS FOLLOWS:

1. THAT the attached Amendment Number 130 to the Vaughan Official Plan 2010 of the Vaughan Planning Area, consisting of the attached text and Schedules “1” and “2” is hereby adopted
2. AND THAT this By-law shall come into force and take effect the day after the last day for filing a notice of appeal.

Voted in favour by City of Vaughan Council this 17th day of December 2024.

Steven Del Duca, Mayor

Todd Coles, City Clerk

Authorized by Item No. 2 of Report No. 41 of the Committee of the Whole.
Report adopted by Vaughan City Council on December 17, 2024.
City Council voted in favour of this by-law on December 17, 2024.
Approved by Mayoral Decision MDC 017-2024 dated December 17, 2024.
Effective Date of By-Law: December 17, 2024

AMENDMENT NUMBER 130
TO THE VAUGHAN OFFICIAL PLAN 2010
OF THE VAUGHAN PLANNING AREA

The following text and Schedules “1” and “2” constitute Amendment Number 130 to the Official Plan of the Vaughan Planning Area.

Also attached hereto but not constituting part of the Amendment are Appendices “I”, “II” and “III”.

I PURPOSE

The purpose of this Amendment to the Vaughan Official Plan 2010 ('VOP 2010') is to amend the provisions of the Official Plan of the Vaughan Planning Area, specifically, Volume 2, Section 11.4 Highway 400 North Employment Lands Secondary Plan Schedules (the 'Amendment') on the Subject Lands.

This Amendment will facilitate the following with respect to the Subject Lands identified as, "Lands Subject to Amendment No. 130" on Schedule "1" attached hereto:

1. Redesignate the portion of the Subject Lands fronting Weston Road from "Prestige Areas – Office/Business Campus" to "Mixed Use Area – Employment/Commercial".

II LOCATION

The lands subject to this Amendment, hereinafter referred to as the "Subject Lands", are located on the east side of Weston Road south of Kirby Road, being Part of Lot 29, Concession 5, Parts 1-3. 65R-37962, City of Vaughan, as shown on Schedule "1" attached hereto as "Lands Subject to Amendment No. 130."

III BASIS

The decision to amend VOP 2010 is based on the following considerations:

1. The Provincial Planning Statement, 2024 ('PPS') provides policy direction on matters of provincial interest related to land use planning and development. The PPS is applied Province-wide and provides direction for appropriate development while ensuring that public health and safety, and the quality of the natural and built environments are protected. In accordance with Section 3(5) of the *Planning Act*, all land use decisions in Ontario "shall be consistent with" the PPS. The PPS promotes

efficient, cost-effective development and land use patterns that are based on densities which:

- a) Efficiently use land, resources, infrastructure, and public service facilities
- b) Are appropriate for, and efficiently use, infrastructure and public service facilities which are planned or available, and avoid the need for their unjustified and/or uneconomical expansion; and
- c) Promotes environmental health by protecting the long-term ecological function of natural heritage features and areas

In consideration of the above, the Amendment is consistent with the PPS.

2. The Greenbelt Plan, 2017 (the 'Greenbelt Plan') is intended to identify where urbanization should not occur, to provide permanent protection to the agricultural land base, together with the ecological and hydrological features, areas and functions occurring on this landscape. Portions of the Subject Lands are identified as Protected Countryside and Natural Heritage System within the Greenbelt Plan. The Master Environmental Servicing Plan identified the following within the Block 34 W area: valley lands, permanent and intermittent streams, woodlands and wetlands, seepage areas and springs, fish habitat and potential significant wildlife habitat associated with the East Purpleville Creek. The commercial/employment block where development is proposed is outside the Greenbelt Plan area. The Greenbelt Plan area is proposed to remain in a natural state and be dedicated to the City. The Amendment conforms to the Greenbelt Plan.

3. The York Region Official Plan 2022 ('YROP 2022') guides economic, environmental, and community building decisions across York Region. The YROP 2022 designates the Subject Lands as "Urban Area" and "Regional Greenlands System" on Map 1 - Regional Structure. The Regional Greenlands System corresponds with the Greenbelt Plan area. The Urban Area designation permits a range of commercial, employment and institutional uses, subject to additional policy criteria.

The Amendment supports the YROP 2022 policies to provide for the development of land within the urban boundary to accommodate the employment, goods and service

needs of a growing population.

4. The Vaughan Official Plan ('VOP 2010') is intended to guide planning for intensification, transit-supportive development, urban growth and complete communities in the City of Vaughan. The Subject Lands are designated "Prestige Areas – Office/Business Campus" and "Greenbelt Natural System Area" in Volume 2, 11.4 – Highway 400 North Employment Lands Secondary Plan, Schedule 2D in VOP 2010.

The proposed development is part of the comprehensive development of the commercial and employment uses within Block 34 West. The proposed development provides for a development form that is sensitive to and compatible with the character, and planned function of the Block 34 West while recognizing property boundaries and internal road networks. VOP 2010 also encourages the public ownership of major open spaces and natural features. The open space blocks containing the natural heritage features and the appropriate vegetation protection zones will be conveyed to the City to contribute to the completion of the publicly owned natural heritage network within this area.

In consideration of the above, the proposed amendments are appropriate and supported by the policies of VOP 2010.

5. The Statutory Public Meeting was held on February 28, 2023. The recommendation of the Committee of the Whole to receive the Public Meeting report of February 28, 2023, and to forward a comprehensive report to a future Committee of the Whole meeting, was ratified by Vaughan Council on December 17, 2024, when Vaughan Council approved Official Plan Amendment File OP.22.019, (Weston Valley Investments (Block 34) Inc.).

IV DETAILS OF THE AMENDMENT AND POLICIES RELATIVE THERETO

VOP 2010 is hereby amended by:


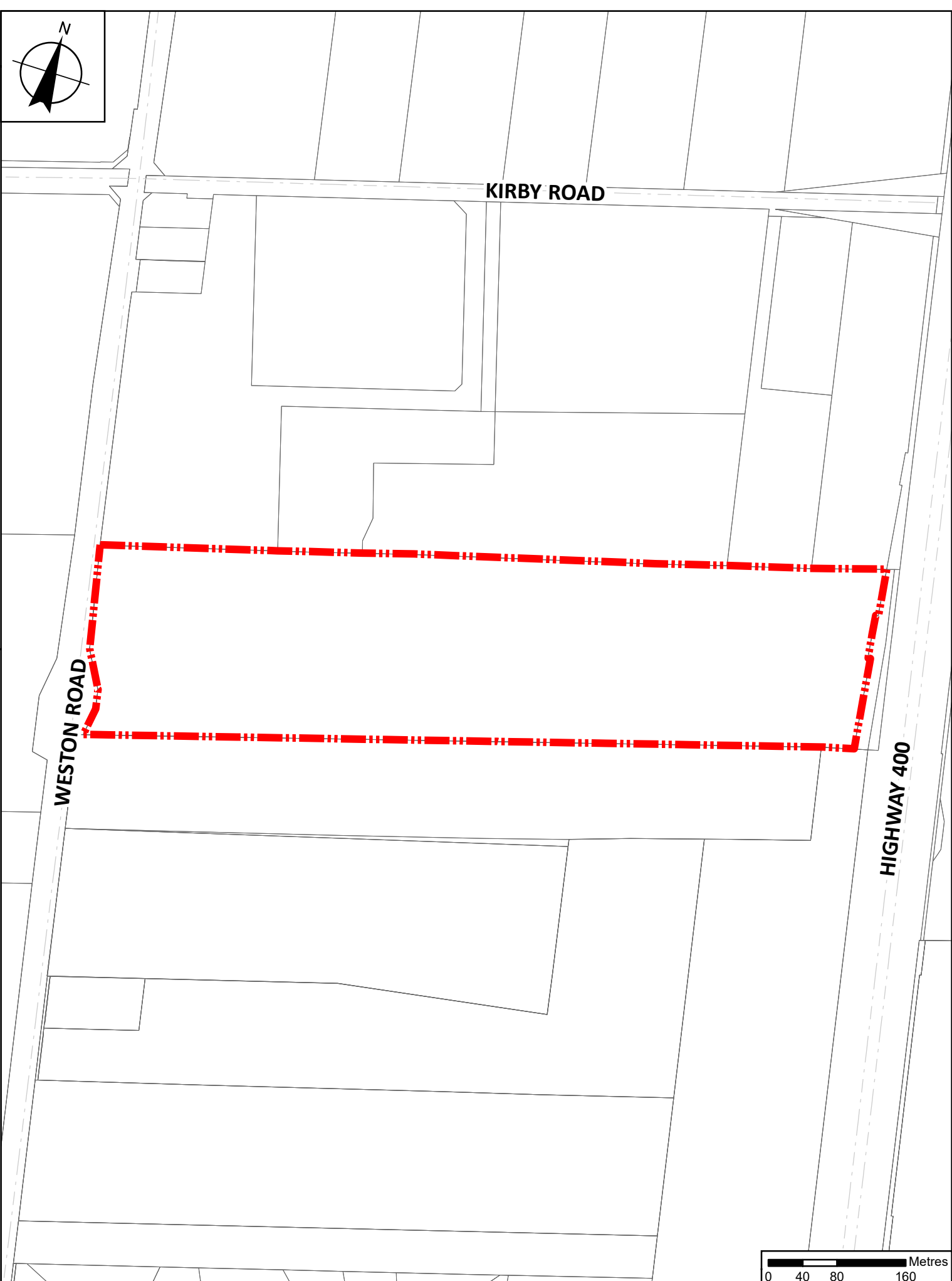
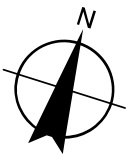
1. Amending Schedule 2D to Highway 400 North Employment Lands Secondary Plan of VOP 2010 by redesignating a portion of the Subject Lands identified on Schedule 2 to this amendment, attached hereto, from Prestige Areas – Office/Business Campus to Mixed Use Area – Employment/Commercial.

V IMPLEMENTATION

It is intended that the policies of the Official Plan of the Vaughan Planning Area pertaining to the Subject Lands shall be implemented by way of an amendment to the City of Vaughan Comprehensive Zoning By-law 001-2021, and Site Development Approval, pursuant to the *Planning Act*.

VI INTERPRETATION

The provisions of the Official Plan of the Vaughan Planning Area as amended from time to time regarding the interpretation of that Plan shall apply with respect to this Amendment.




This is Schedule '1'
To Official Plan Amendment No. 130
Adopted the 17th Day Of December, 2024

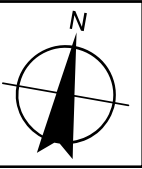
File: OP.22.019

Related Files: Z.22.040, 19T-22V014

Location: Part of Lot 29, Concession 5,
Parts 1-3, 65R-37962







Applicant: Weston Valley Investments (Block 34) Inc.
City of Vaughan

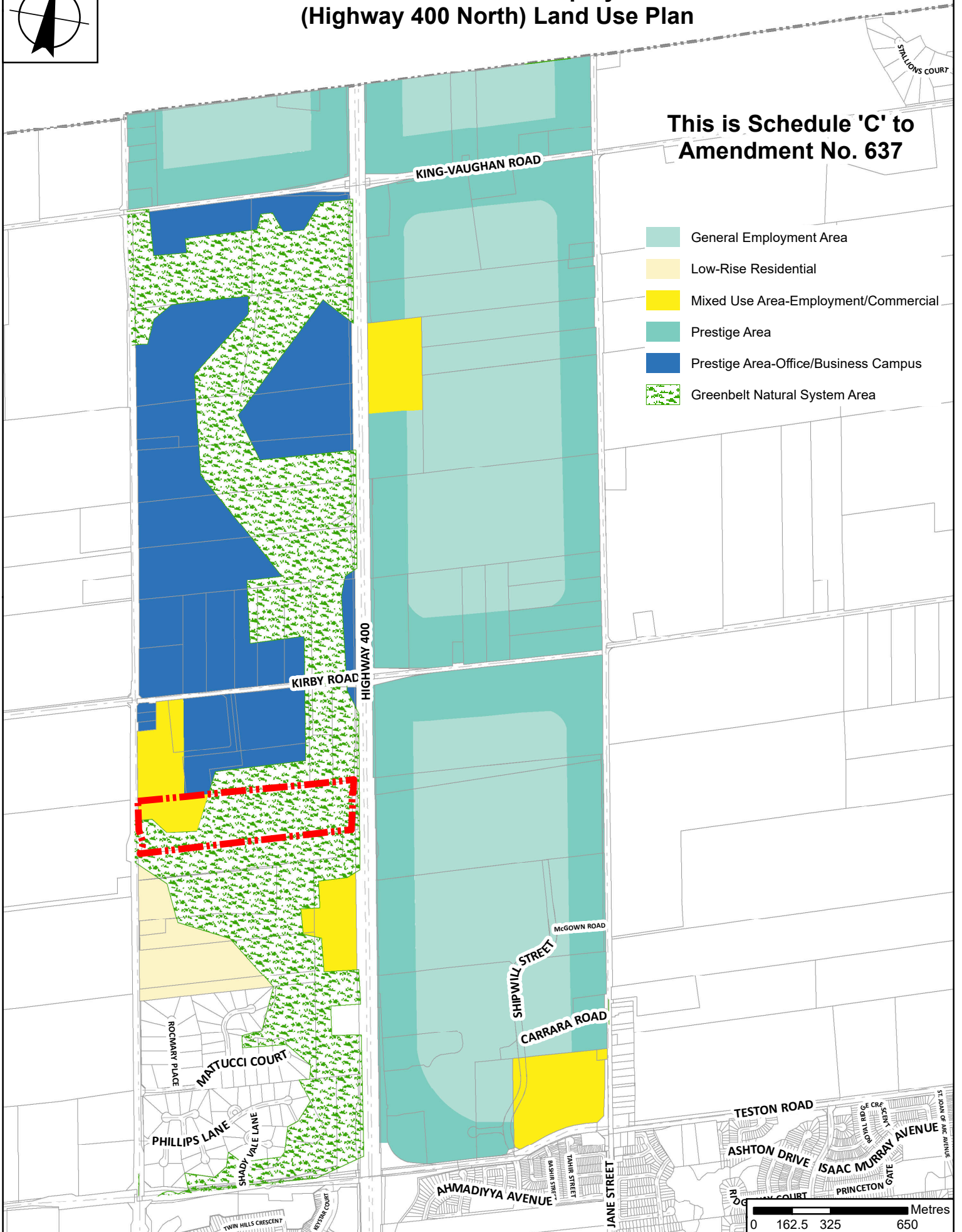
 **Lands Subject to
Amendment No. 130**



Schedule 2D to OPA 450 Employment Area (Highway 400 North) Land Use Plan

This is Schedule 'C' to
Amendment No. 637

-  General Employment Area
-  Low-Rise Residential
-  Mixed Use Area-Employment/Commercial
-  Prestige Area
-  Prestige Area-Office/Business Campus
-  Greenbelt Natural System Area



This is Schedule '2'
To Official Plan Amendment No. 130
Adopted the 17th Day Of December, 2024

File: OP.22.019

Related Files: Z.22.040, 19T-22V014

Location: Part of Lot 29, Concession 5,
Parts 1-3, 65R-37962

Applicant: Weston Valley Investments (Block 34) Inc.

City of Vaughan



Lands Subject to
Amendment No. 130

APPENDIX I

The Subject Lands are located on the east side of Weston Road south of Kirby Road, legally identified as Part of Lot 29, Concession 5, Parts 1-3. 65R-37962, in the City of Vaughan.

The purpose of this Amendment is to permit the following proposed development:

- a) Block 1 - A mixed-use employment/commercial block (3.39 ha)
- b) Blocks 2-3 - Open space blocks (14.86 ha)
- c) Block 4 - Trans-Canada Pipeline block (1.23 ha)
- d) Block 6 – 0.3 m reserve (0.01 ha)

On December 17, 2024, Vaughan Council ratified the December 3, 2024, recommendation of the Committee of the Whole, to approve Official Plan Amendment File OP.22.019 (Weston Valley Investments (Block 34) Inc.) as follows (in part):

- “1. THAT Official Plan Amendment File OP.22.019 (Weston Valley Investments (Block 34) Inc.) BE APPROVED, to amend Vaughan Official Plan 2010, Volume 2,11.4 – Highway 400 North Employment Lands Secondary Plan, for the subject lands shown on Attachment 1 to redesignate a portion of the Subject Lands fronting Weston Road from “Prestige Areas – Office/Business Campus” to “Mixed Use Area – Employment/Commercial”.



Appendix II Existing Land Uses Official Plan Amendment No. 130


File: OP.22.019

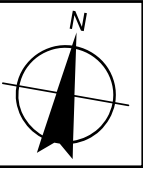
Related Files: Z.22.040, 19T-22V014

Location: Part of Lot 29, Concession 5,
Parts 1-3, 65R-37962

Applicant: Weston Valley Investments (Block 34) inc.







City of Vaughan


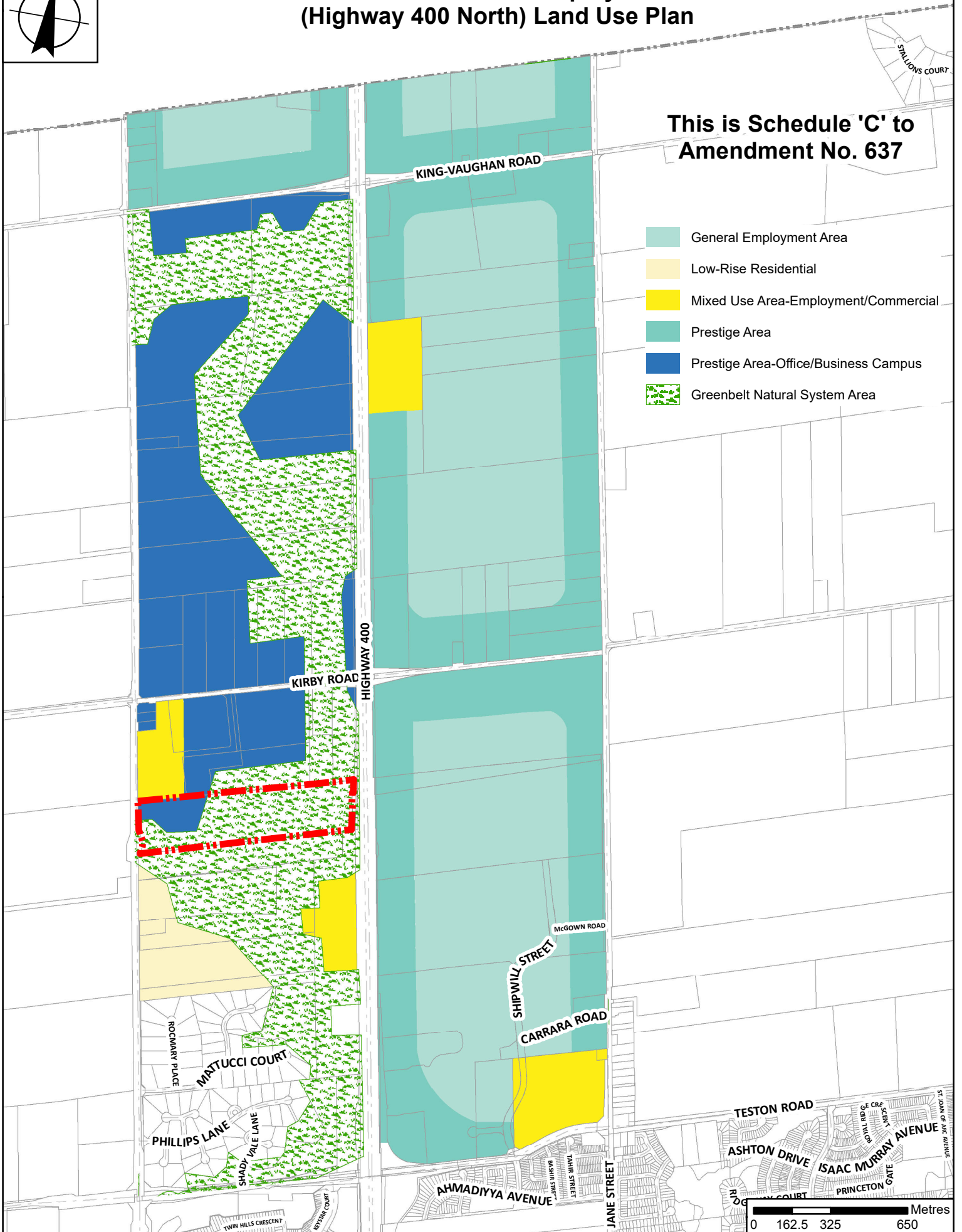
 Lands Subject to
Amendment No. 130



Schedule 2D to OPA 450 Employment Area (Highway 400 North) Land Use Plan

This is Schedule 'C' to
Amendment No. 637

-  General Employment Area
-  Low-Rise Residential
-  Mixed Use Area-Employment/Commercial
-  Prestige Area
-  Prestige Area-Office/Business Campus
-  Greenbelt Natural System Area



Appendix III Existing Land Uses Official Plan Amendment No.130

File: OP.22.019

Related Files: Z.22.040, 19T-22V014

Location: Part of Lot 29, Concession 5,
Parts 1-3, 65R-37962

Applicant: Weston Valley Investments (Block 34) Inc.

City of Vaughan



Lands Subject to
Amendment No. 130