

THE CITY OF VAUGHAN

BY-LAW

BY-LAW NUMBER 060-2025

A By-law to amend City of Vaughan By-law 001-2021, as amended.

WHEREAS there has been an amendment to the Vaughan Official Plan adopted by Council but not approved at this time, with which the matters herein set out are in conformity;

AND WHEREAS subsection 24(2) of the *Planning Act*, R.S.O. 1990, c.P.13 provides that Council may pass a by-law that does not conform to the Official Plan on lands that are subject to an adopted amendment, and that once the amendment comes into effect, the By-law shall then conform; and

AND WHEREAS subsection 24(2.1) of the *Planning Act*, R.S.O. 1990, c.P.13 provides that the By-law comes into force and effect upon the Official Plan Amendment coming into effect;

NOW THEREFORE the Council of The Corporation of the City of Vaughan ENACTS AS FOLLOWS:

1. That City of Vaughan By-law Number 001-2021, as amended, be and it is hereby further amended by:
 - a) Rezoning the lands shown as “Subject Lands” on Schedule “1” attached hereto from “FD Future Development Zone”, “FD Future Development Zone” subject to site-specific Exception 14.1110, and “EP Environmental Protection Zone” to “R3 Third Density Residential Zone”, “R4 Fourth Density Residential Zone”, “OS1 Public Open Space Zone”, and “EP Environmental Protection Zone” in the manner shown on the said Schedule “1”.
 - b) Adding a new Part 14 Exception Zone with a new Subsection, being Subsection 14.1206, as follows:

Exception Number 14.1206	Municipal Address:
Applicable Parent Zone: R3, R4	11031 Weston Road

Schedule A Reference: 223	
By-law 060-2025	
14.1206.1 Lot and Building Requirements	
<p>1. The following <u>lot</u> and <u>building</u> provisions shall apply to the lands <u>zoned</u> R3 Third Density Residential Zone, as shown on Figure “E-1779”:</p> <p>a. The maximum <u>height</u> shall be 11.0 m.</p> <p>2. The following <u>lot</u> and <u>building</u> provisions shall apply to the lands <u>zoned</u> R4 Fourth Density Residential Zone, as shown on Figure “E-1779”:</p> <p>a. The maximum <u>height</u> shall be 12.0 m.</p>	
14.1206.2 Figures	
Figure E-1779	

- c) Removing the Subject Lands on Schedule “1” from Exception 14.1110
- d) Adding a new Figure E-1779 in Subsection 14.1206 attached hereto as Schedule “1”.
- e) Deleting Map 223 in Schedule A and substituting therefore Map 223 attached hereto as Schedule “2”.

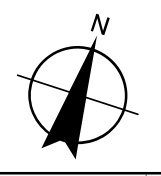
2. Schedules “1” and “2” shall be and hereby form part of this By-law.

Voted in favour by City of Vaughan Council this 25th day of February, 2025.

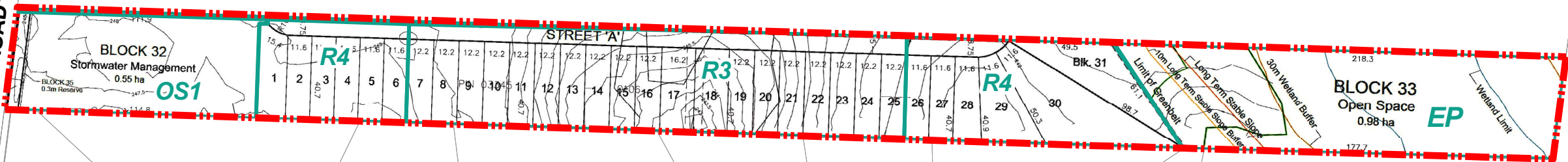
Steven Del Duca, Mayor

Todd Coles, City Clerk

Authorized by Item No. 6 of Report No. 1 of the Committee of the Whole.
Report adopted by Vaughan City Council on January 28, 2025.
City Council voted in favour of this by-law on February 25, 2025.
Approved by Mayoral Decision MDC 002-2025 dated February 25, 2025.
Effective Date of By-Law: February 25, 2025



WESTON ROAD




This is Figure 'E-1779'
 To By-Law 001-2021
 Section 14.1206

ROCMARY PLACE

ABBRUZZE COURT

 **Subject Lands**



File: Z.22.039
Related File: 19T-22V013
Location: Part of Lot 28, Concession 5
Applicant: Edenbrook (Weston) Inc.
City of Vaughan

This is Schedule '1'
 To By-Law 060-2025
 Passed the 25th Day of February, 2025

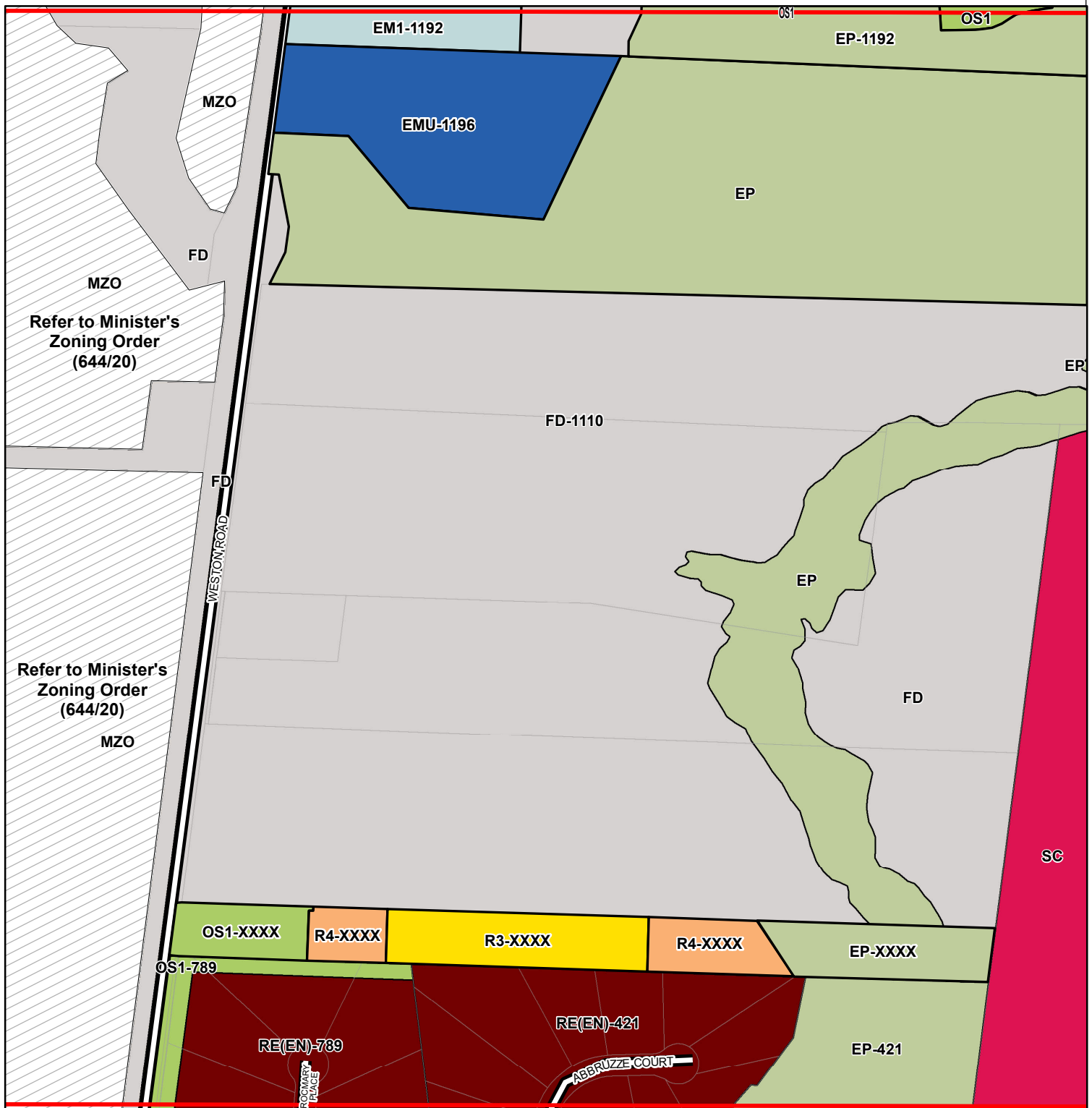
Signing Officers

Mayor

Clerk

Zoning By-law 001 - 2021

Schedule A | Map 223



Conservation, OpenSpace and Agricultural Zones

- A (Agriculture Zone)
- OS1 (Open Space Zone)
- OS2 (Open Space Zone)
- EP (Environmental Protection Zone)

Vaughan Metropolitan Centre Zones

- V1 (VMC Station Zone)
- V2 (VMC South Zone)
- V3 (VMC Neighbourhood Zone)
- V4 (VMC Employment Zone)

Residential Zones

- R1 (First Density Residential Zone)
- R2 (Second Density Residential Zone)
- R3 (Third Density Residential Zone)
- R4 (Fourth Density Residential Zone)
- R5 (Fifth Density Residential Zone)
- RT (Townhouse Residential Zone)
- RT1 (Townhouse Residential Zone)
- RT2 (Townhouse Residential Zone)
- RM1 (Multiple Unit Residential Zone)
- RM2 (Multiple Unit Residential Zone)
- RM3 (Multiple Residential Zone)
- RE (Estate Residential Zone)

- GC (General Commercial Zone)
- NC (Neighbourhood Commercial Zone)
- CC (Convenience Commercial Zone)
- SC (Service Commercial Zone)

- LMU (Low-Rise Mixed-Use Zone)
- MMU (Mid-Rise Mixed-Use Zone)
- HMU (High-Rise Mixed-Use Zone)
- GMU (General Mixed-Use Zone)
- CMU (Community Commercial Mixed-Use Zone)
- EMU (Employment Commercial Mixed-Use Zone)
- KMS (Main Street Mixed-Use - Kleinburg Zone)
- MMS (Main Street Mixed-Use - Maple Zone)
- WMS (Main Street Mixed-Use - Woodbridge Zone)
- EM1 (Prestige Employment Zone)
- EM2 (General Employment Zone)
- EM3 (Mineral Aggregate Operation Zone)

Other Zones

- I1 (General Institutional Zone)
- I2 (Major Institutional Zone)
- U (Utility Zone)
- FD (Future Development Zone)
- PB1 (Parkway Belt Public Use Zone)
- PB2 (Parkway Belt Complementary Use Zone)
- PB3 (Parkway Belt West Recreational Zone)
- These Lands shall not be subject to Zoning By-law 001-2021

VAUGHAN

261	262	263	264	265
241	242	243	244	245
221	222	223	224	225
201	202	203	204	205
181	182	183	184	185

1:5,000
January, 2025

This is Schedule '2'
To By-Law 060-2025
Passed the 25th Day of February, 2025

File: Z.22.039
Related File: 19T-22V013
Location: Part of Lot 28, Concession 5
Applicant: Edenbrook (Weston) Inc.
City of Vaughan

Signing Officers

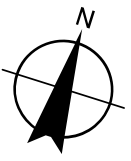
Mayor

Clerk

SUMMARY TO BY-LAW 060-2025

The lands subject to this By-law are located on the east side of Weston Road, south of Kirby Road, municipally known as 11031 Weston Road, being Part of Lot 28, Concession 5, R481868, City of Vaughan, Regional Municipality of York.

The purpose of this By-law is to amend City of Vaughan Zoning By-law 001-2021 to rezone the Subject Lands from “FD Future Development Zone”, “FD Future Development Zone” subject to site-specific Exception 14.1110, and “EP Environmental Protection Zone” to “R3 Third Density Residential Zone”, “R4 Fourth Density Residential Zone”, “OS1 Public Open Space Zone”, and “EP Environmental Protection Zone” and to add site-specific exceptions to facilitate the proposed Subdivision Plan development.



Location Map To By-Law 060-2025

File: Z.22.039

Related File: 19T-22V013

Location: Part of Lot 28, Concession 5

Applicant: Edenbrook (Weston) Inc.

City of Vaughan



Subject Lands